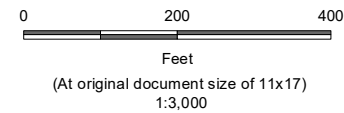


- Milepost
- Alignment
- Right-of-Way



Project Location
Prineville, OR to
Reno, NV

Client/Project
Zayo Group LLC
Prineville to Reno Fiber Optic Project

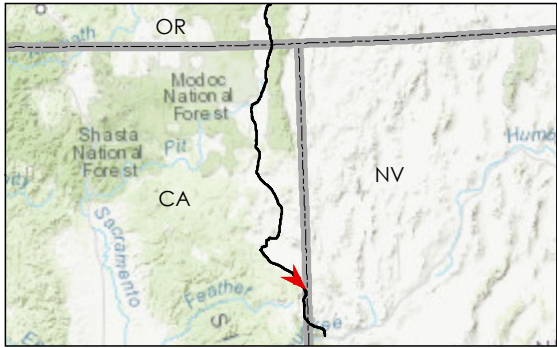
Figure No.
Appendix A - Page 251 of 292

Title
Project Components **Preliminary Design**
Proposed Prineville to Reno

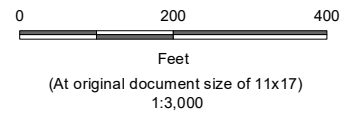
- Notes**
1. Coordinate System: NAD 1983 UTM Zone 10N
 2. Background: ESRI World Imagery web mapping service 2020
 3. Sources: Stantec 2020; ESRI 2020; BLM 2020

U:\227202001103_data\gis_cad\gis\mxd\IPE\AppA_ProjectComponents_3000k.mxd Revised: 2020-09-29 By: jomstock

Disclaimer: This document has been prepared based on information provided by others as cited in the Notes section. Stantec has not verified the accuracy and/or completeness of this information and shall not be responsible for any errors or omissions which may be incorporated herein as a result. Stantec assumes no responsibility for data supplied in electronic format, and the recipient accepts full responsibility for verifying the accuracy and completeness of the data.



- Milepost
- Alignment
- ▭ Right-of-Way



Project Location
Prineville, OR to
Reno, NV

Client/Project
Zayo Group LLC
Prineville to Reno Fiber Optic Project

Figure No.
Appendix A - Page 252 of 292

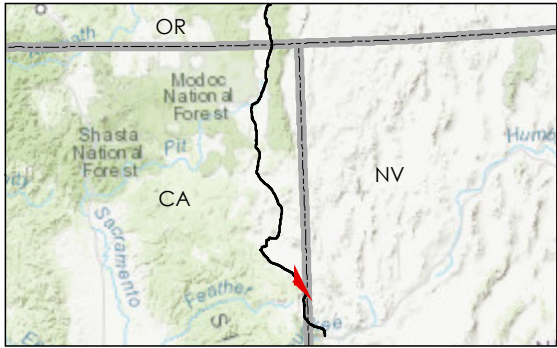
Title
Project Components **Preliminary Design**
Proposed Prineville to Reno

Notes
1. Coordinate System: NAD 1983 UTM Zone 10N
2. Background: ESRI World Imagery web mapping service 2020
3. Sources: Stantec 2020; ESRI 2020; BLM 2020


U:\227202001103_data\gis_cad\gis\mxd\IPE\AppA_ProjectComponents_3000k.mxd Revised: 2020-09-29 By: jomstock

Disclaimer: This document has been prepared based on information provided by others as cited in the Notes section. Stantec has not verified the accuracy and/or completeness of this information and shall not be responsible for any errors or omissions which may be incorporated herein as a result. Stantec assumes no responsibility for data supplied in electronic format, and the recipient accepts full responsibility for verifying the accuracy and completeness of the data.

U:\227202001103_data\gis_cad\gis\mxd\IPE\AppA_ProjectComponents_3000k.mxd Revised: 2020-09-29 By: jomstock



- Milepost
- Alignment
- ▭ Right-of-Way



Project Location Prineville, OR to Reno, NV	Prepared by JC on 2020-07-30 TR by CB on 2020-07-30 IR by CS on 2020-07-30
Client/Project	2272020011

Zayo Group LLC
Prineville to Reno Fiber Optic Project

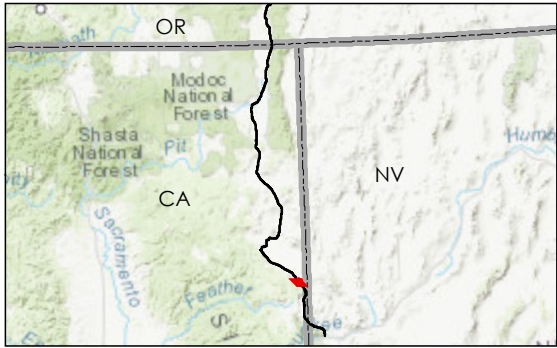
Figure No.
Appendix A - Page 253 of 292

Title
**Project Components Preliminary Design
Proposed Prineville to Reno**

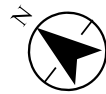

Notes
1. Coordinate System: NAD 1983 UTM Zone 10N
2. Background: ESRI World Imagery web mapping service 2020
3. Sources: Stantec 2020; ESRI 2020; BLM 2020

Disclaimer: This document has been prepared based on information provided by others as cited in the Notes section. Stantec has not verified the accuracy and/or completeness of this information and shall not be responsible for any errors or omissions which may be incorporated herein as a result. Stantec assumes no responsibility for data supplied in electronic format, and the recipient accepts full responsibility for verifying the accuracy and completeness of the data.

U:\27202001103_data\gis_cad\gis\mxd\IPE\AppA_ProjectComponents_3000k.mxd Revised: 2020-09-29 By: jomstock



- Milepost
- Alignment
- Right-of-Way



Project Location
Prineville, OR to
Reno, NV

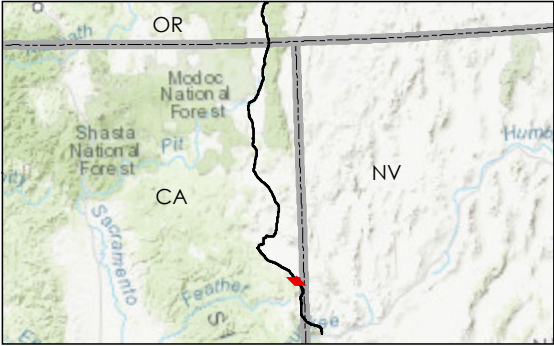
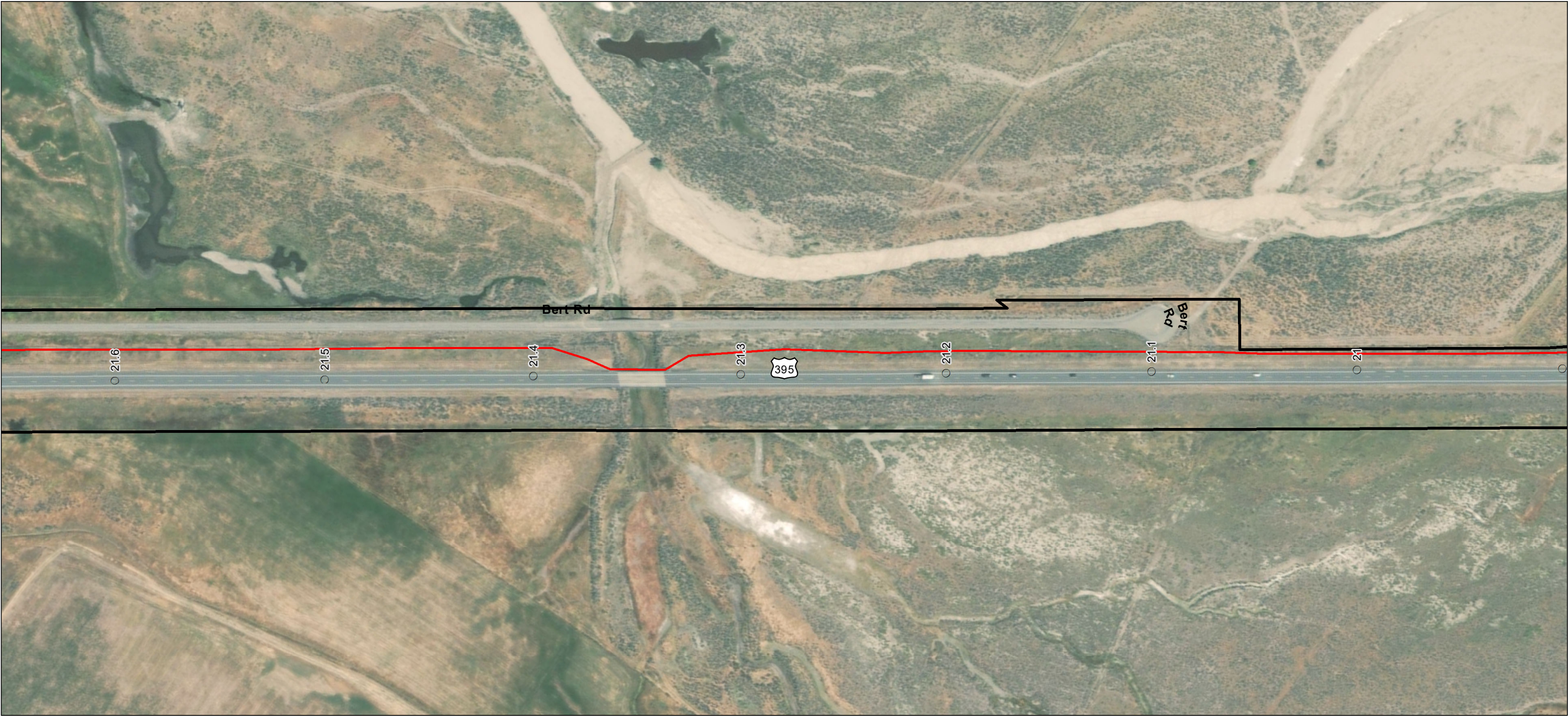
Client/Project
Zayo Group LLC
Prineville to Reno Fiber Optic Project

Figure No.
Appendix A - Page 254 of 292

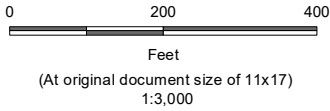
Title
Project Components **Preliminary Design**
Proposed Prineville to Reno

Notes
1. Coordinate System: NAD 1983 UTM Zone 10N
2. Background: ESRI World Imagery web mapping service 2020
3. Sources: Stantec 2020; ESRI 2020; BLM 2020

Disclaimer: This document has been prepared based on information provided by others as cited in the Notes section. Stantec has not verified the accuracy and/or completeness of this information and shall not be responsible for any errors or omissions which may be incorporated herein as a result. Stantec assumes no responsibility for data supplied in electronic format, and the recipient accepts full responsibility for verifying the accuracy and completeness of the data.



- Milepost
- Alignment
- ▭ Right-of-Way



Project Location
Prineville, OR to
Reno, NV

Client/Project
Zayo Group LLC
Prineville to Reno Fiber Optic Project

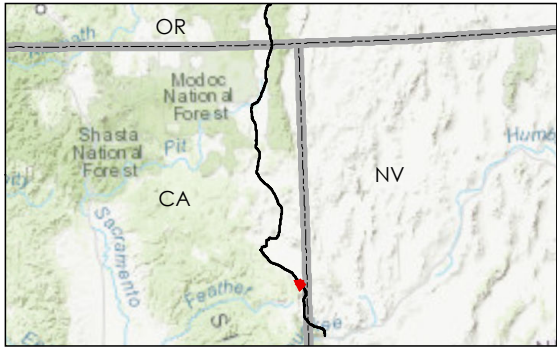

Figure No.
Appendix A - Page 255 of 292

Title
Project Components **Preliminary Design**
Proposed Prineville to Reno

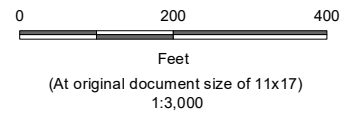
Prepared by JC on 2020-07-30
TR by CB on 2020-07-30
IR by CS on 2020-07-30

2272020011

- Notes**
1. Coordinate System: NAD 1983 UTM Zone 10N
 2. Background: ESRI World Imagery web mapping service 2020
 3. Sources: Stantec 2020; ESRI 2020; BLM 2020



- Milepost
- Alignment
- ▭ Right-of-Way



Project Location
Prineville, OR to
Reno, NV

Client/Project
Zayo Group LLC
Prineville to Reno Fiber Optic Project

Prepared by JC on 2020-07-30
TR by CB on 2020-07-30
IR by CS on 2020-07-30

Figure No.
2272020011

Appendix A - Page 256 of 292

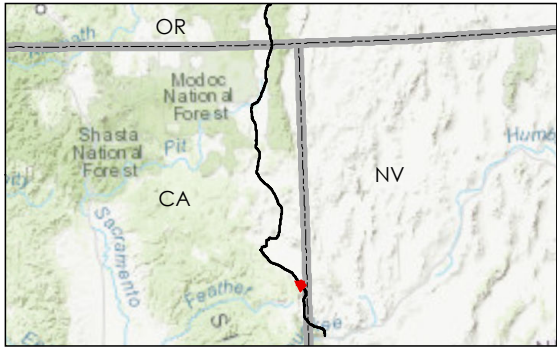
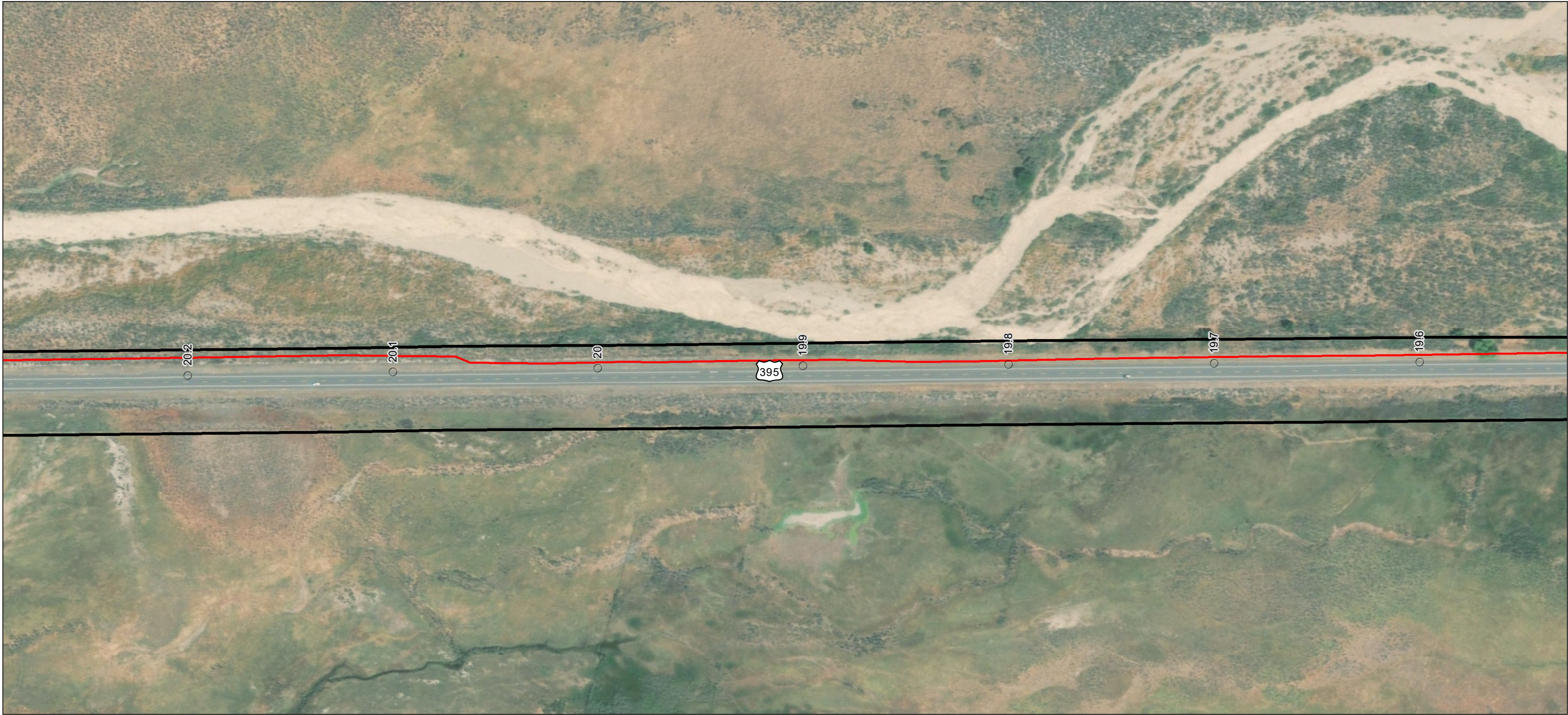
Title
Project Components Preliminary Design
Proposed Prineville to Reno

Notes
1. Coordinate System: NAD 1983 UTM Zone 10N
2. Background: ESRI World Imagery web mapping service 2020
3. Sources: Stantec 2020; ESRI 2020; BLM 2020


U:\227202001103_data\gis_cad\gis\mxd\IPE\AppA_ProjectComponents_3000k.mxd Revised: 2020-09-29 By: jomstock

Disclaimer: This document has been prepared based on information provided by others as cited in the Notes section. Stantec has not verified the accuracy and/or completeness of this information and shall not be responsible for any errors or omissions which may be incorporated herein as a result. Stantec assumes no responsibility for data supplied in electronic format, and the recipient accepts full responsibility for verifying the accuracy and completeness of the data.

U:\227202001103_data\gis_cad\gis\mxd\IPE\AppA_ProjectComponents_3000k.mxd Revised: 2020-09-29 By: jomstock



- Milepost
- Alignment
- Right-of-Way



Project Location
Prineville, OR to
Reno, NV

Client/Project
Zayo Group LLC
Prineville to Reno Fiber Optic Project

Prepared by
JC on 2020-07-30
TR by CB on 2020-07-30
IR by CS on 2020-07-30

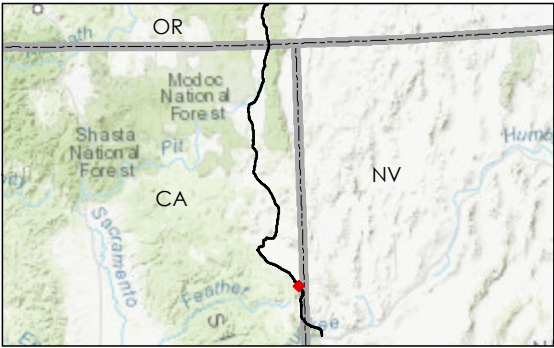
Figure No.
2272020011

- Notes**
1. Coordinate System: NAD 1983 UTM Zone 10N
 2. Background: ESRI World Imagery web mapping service 2020
 3. Sources: Stantec 2020; ESRI 2020; BLM 2020

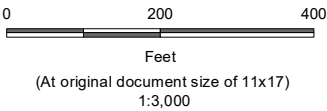
Appendix A - Page 257 of 292

Project Components Preliminary Design

Proposed Prineville to Reno



- Milepost
- Alignment
- ▭ Right-of-Way



Project Location
Prineville, OR to
Reno, NV

Client/Project
Zayo Group LLC
Prineville to Reno Fiber Optic Project

Figure No.
Appendix A - Page 258 of 292

Title
Project Components Preliminary Design
Proposed Prineville to Reno

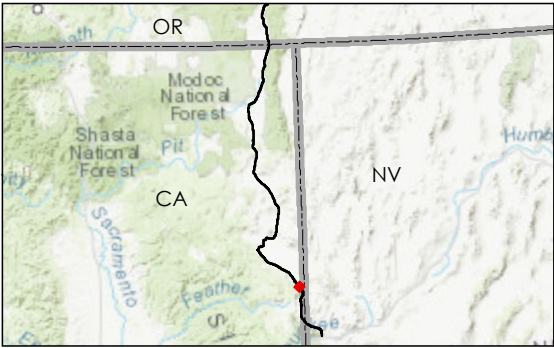
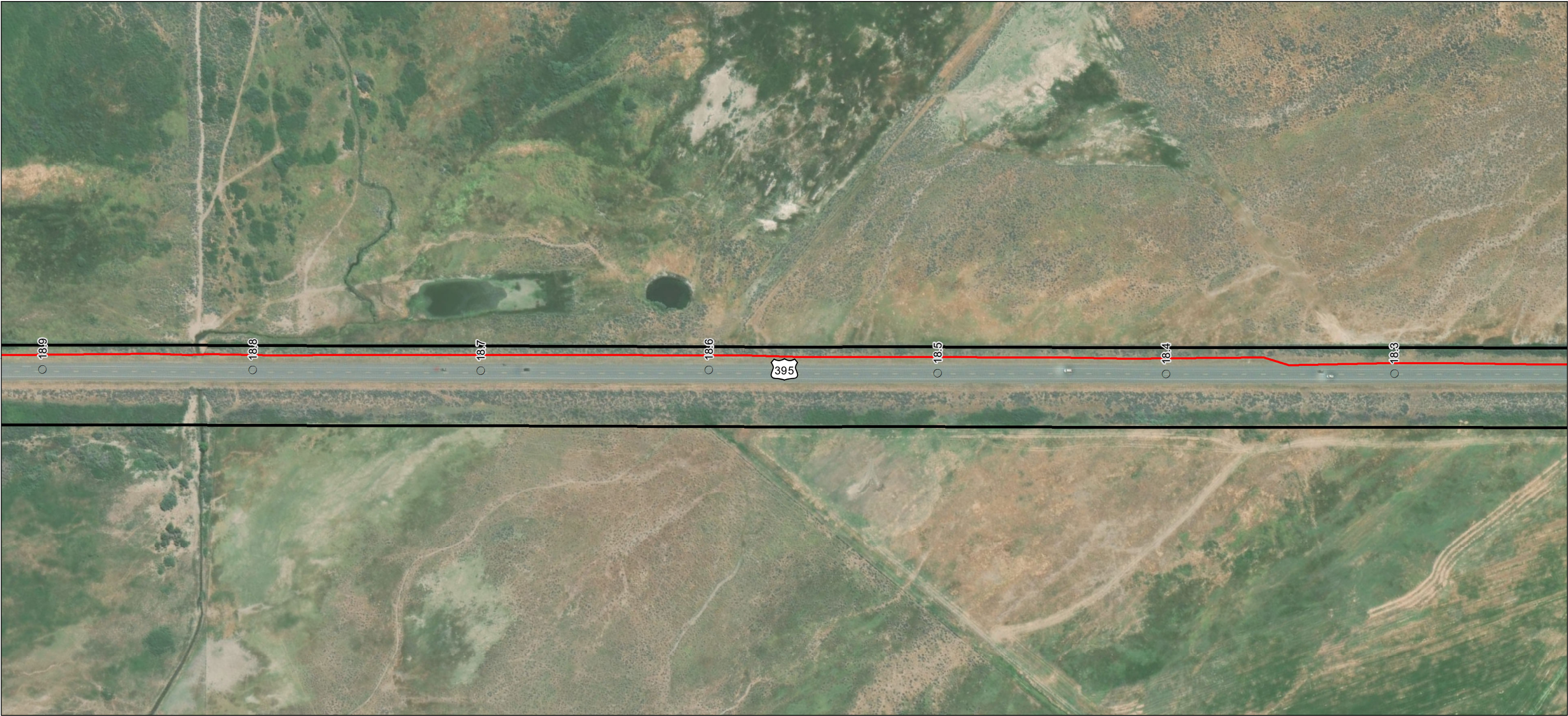
Prepared by
JC on 2020-07-30
TR by CB on 2020-07-30
IR by CS on 2020-07-30

2272020011

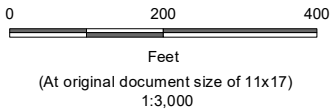
Notes
1. Coordinate System: NAD 1983 UTM Zone 10N
2. Background: ESRI World Imagery web mapping service 2020
3. Sources: Stantec 2020; ESRI 2020; BLM 2020

U:\2272020011\03_data\gis_cad\gis\mxd\IPE\AppA_ProjectComponents_3000k.mxd Revised: 2020-09-29 By: jomstock

Disclaimer: This document has been prepared based on information provided by others as cited in the Notes section. Stantec has not verified the accuracy and/or completeness of this information and shall not be responsible for any errors or omissions which may be incorporated herein as a result. Stantec assumes no responsibility for data supplied in electronic format, and the recipient accepts full responsibility for verifying the accuracy and completeness of the data.



- Milepost
- Alignment
- ▭ Right-of-Way



Project Location
Prineville, OR to
Reno, NV

Client/Project
Zayo Group LLC
Prineville to Reno Fiber Optic Project

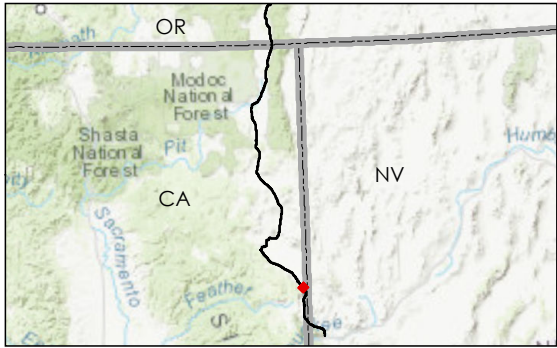
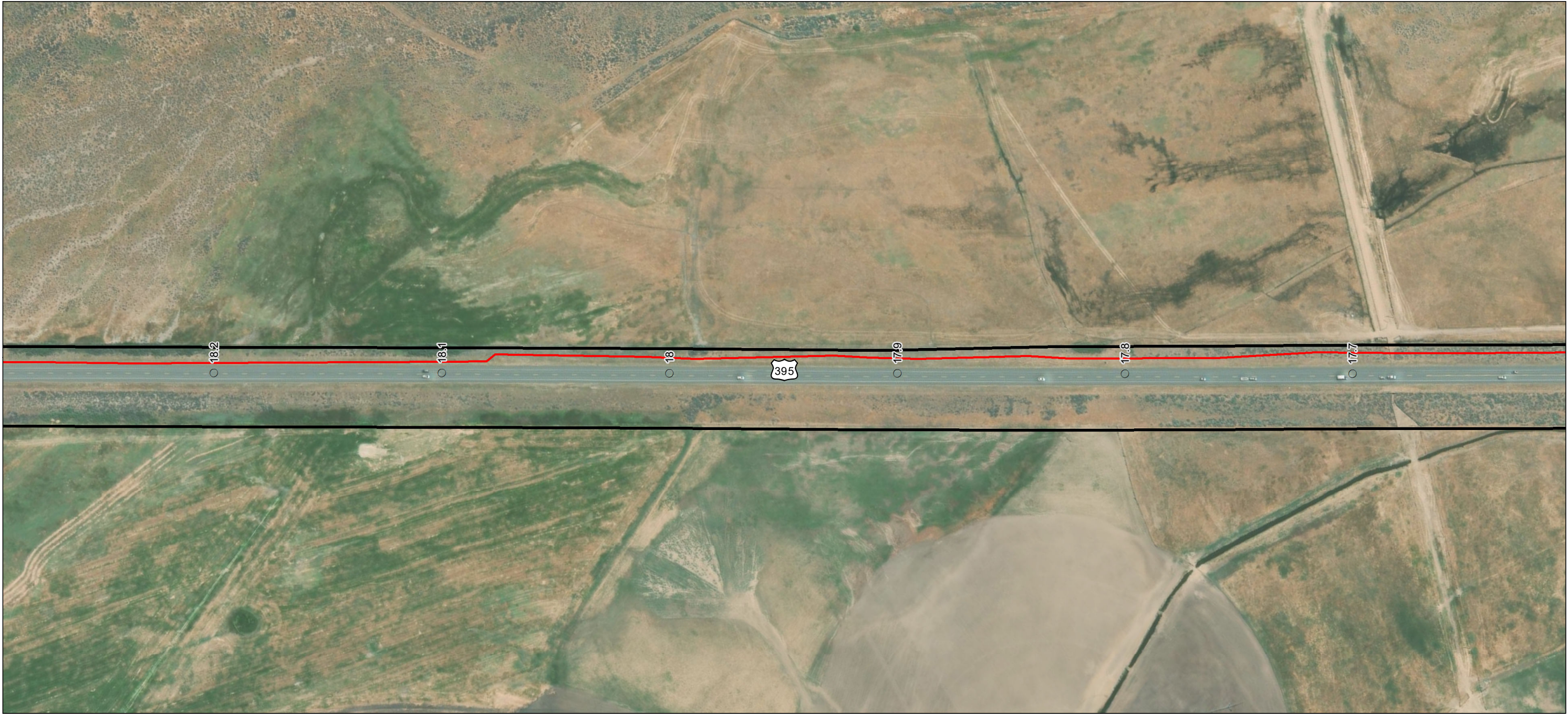
Figure No.
Appendix A - Page 259 of 292

Title
Project Components **Preliminary Design**
Proposed Prineville to Reno

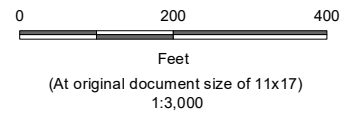
Notes
1. Coordinate System: NAD 1983 UTM Zone 10N
2. Background: ESRI World Imagery web mapping service 2020
3. Sources: Stantec 2020; ESRI 2020; BLM 2020

U:\27202001103_data\gis_cad\gis\mxd\IPE\AppA_ProjectComponents_3000k.mxd Revised: 2020-09-29 By: jomstock

Disclaimer: This document has been prepared based on information provided by others as cited in the Notes section. Stantec has not verified the accuracy and/or completeness of this information and shall not be responsible for any errors or omissions which may be incorporated herein as a result. Stantec assumes no responsibility for data supplied in electronic format, and the recipient accepts full responsibility for verifying the accuracy and completeness of the data.



- Milepost
- Alignment
- Right-of-Way



Project Location
Prineville, OR to
Reno, NV

Client/Project
Zayo Group LLC
Prineville to Reno Fiber Optic Project

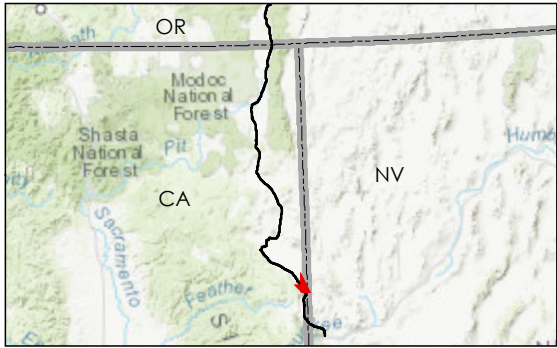
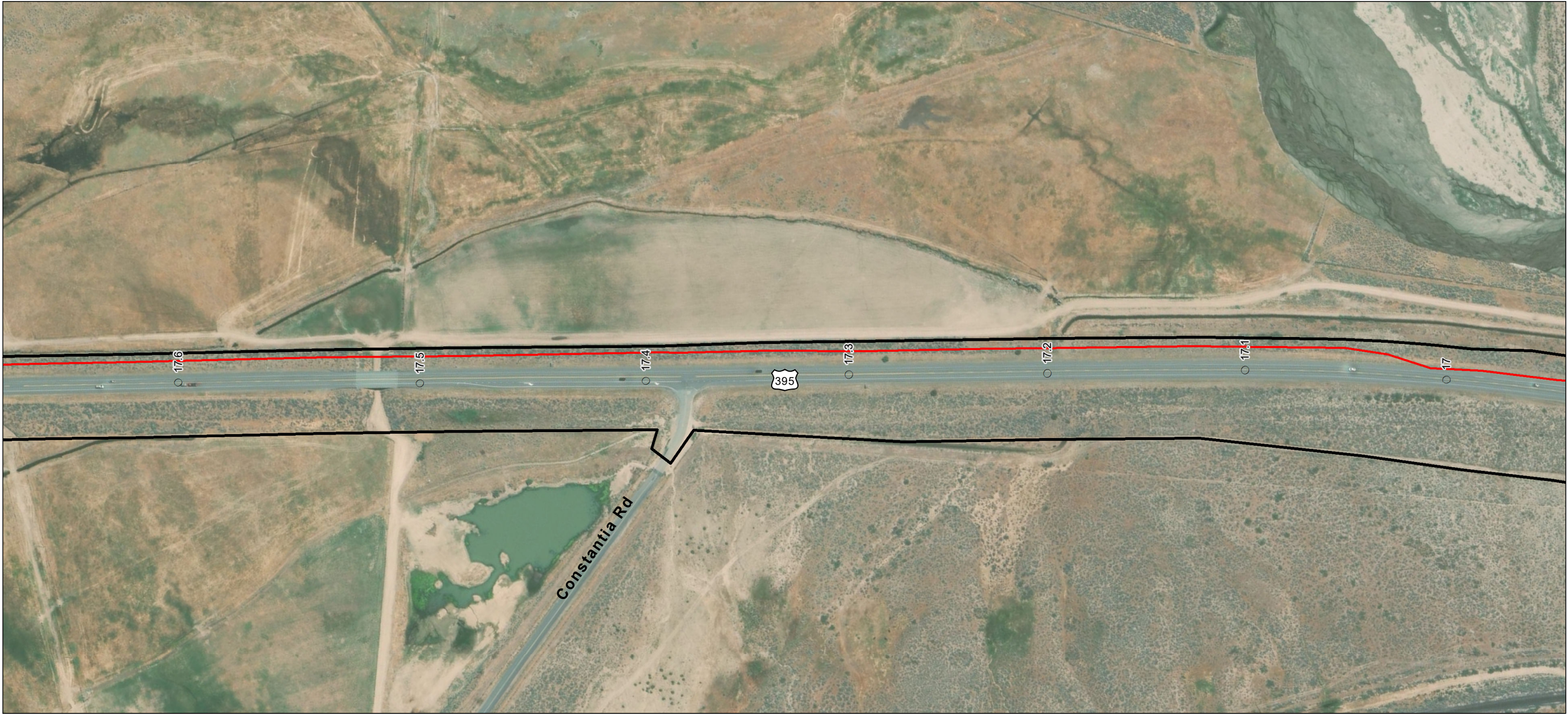
Figure No.
Appendix A - Page 260 of 292

Title
Project Components **Preliminary Design**
Proposed Prineville to Reno

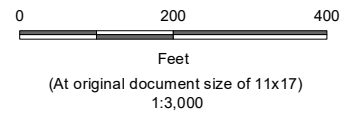
Notes
1. Coordinate System: NAD 1983 UTM Zone 10N
2. Background: ESRI World Imagery web mapping service 2020
3. Sources: Stantec 2020; ESRI 2020; BLM 2020

U:\27202001103_data\gis_cad\gis\mxd\IPE\AppA_ProjectComponents_3000k.mxd Revised: 2020-09-29 By: jomstock

Disclaimer: This document has been prepared based on information provided by others as cited in the Notes section. Stantec has not verified the accuracy and/or completeness of this information and shall not be responsible for any errors or omissions which may be incorporated herein as a result. Stantec assumes no responsibility for data supplied in electronic format, and the recipient accepts full responsibility for verifying the accuracy and completeness of the data.



- Milepost
- Alignment
- ▭ Right-of-Way



Project Location
Prineville, OR to
Reno, NV

Client/Project
Zayo Group LLC
Prineville to Reno Fiber Optic Project

Prepared by JC on 2020-07-30
TR by CB on 2020-07-30
IR by CS on 2020-07-30

Figure No.
2272020011

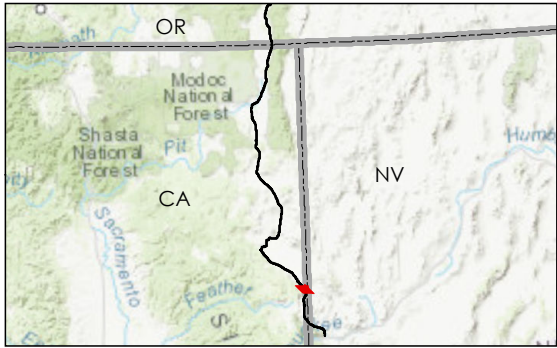

Appendix A - Page 261 of 292

Title
Project Components Preliminary Design
Proposed Prineville to Reno

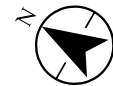
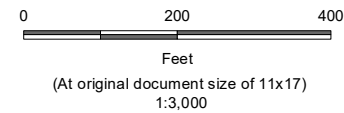
- Notes**
1. Coordinate System: NAD 1983 UTM Zone 10N
 2. Background: ESRI World Imagery web mapping service 2020
 3. Sources: Stantec 2020; ESRI 2020; BLM 2020

U:\27202001103_data\gis_cad\gis\mxd\IPE\AppA_ProjectComponents_3000k.mxd Revised: 2020-09-29 By: jomstock

Disclaimer: This document has been prepared based on information provided by others as cited in the Notes section. Stantec has not verified the accuracy and/or completeness of this information and shall not be responsible for any errors or omissions which may be incorporated herein as a result. Stantec assumes no responsibility for data supplied in electronic format, and the recipient accepts full responsibility for verifying the accuracy and completeness of the data.



- Milepost
- Alignment
- Right-of-Way



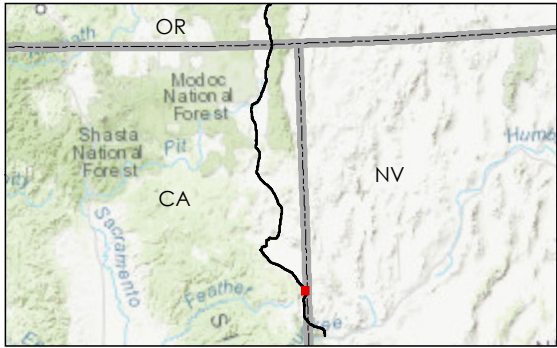
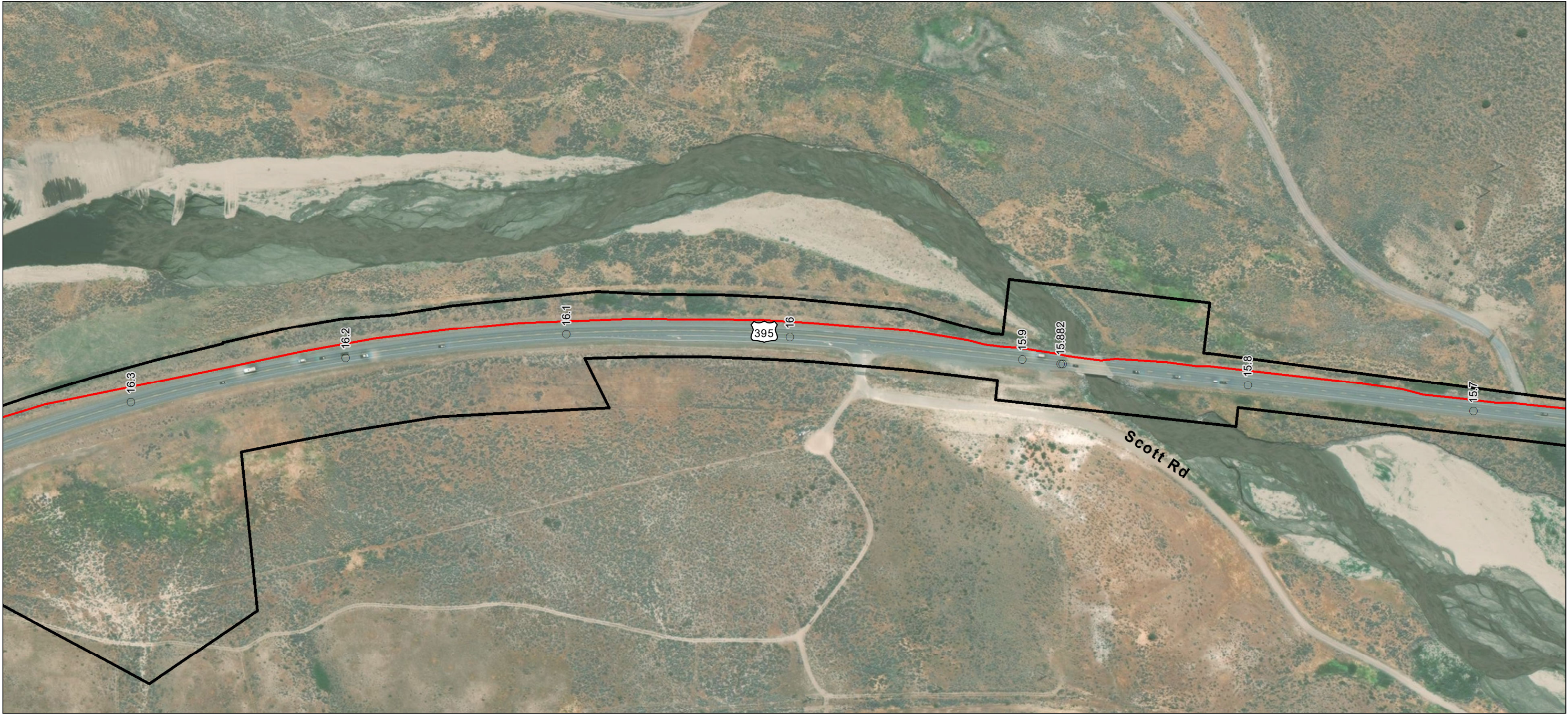
Project Location
Prineville, OR to
Reno, NV

Client/Project
Zayo Group LLC
Prineville to Reno Fiber Optic Project

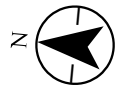
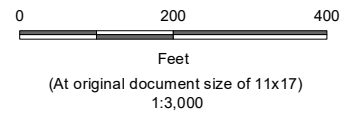
Figure No.
Appendix A - Page 262 of 292

Title
Project Components **Preliminary Design**
Proposed Prineville to Reno

- Notes**
1. Coordinate System: NAD 1983 UTM Zone 10N
 2. Background: ESRI World Imagery web mapping service 2020
 3. Sources: Stantec 2020; ESRI 2020; BLM 2020



- Milepost
- Alignment
- Right-of-Way



Project Location
Prineville, OR to
Reno, NV

Client/Project
Zayo Group LLC
Prineville to Reno Fiber Optic Project

Figure No.
Appendix A - Page 263 of 292

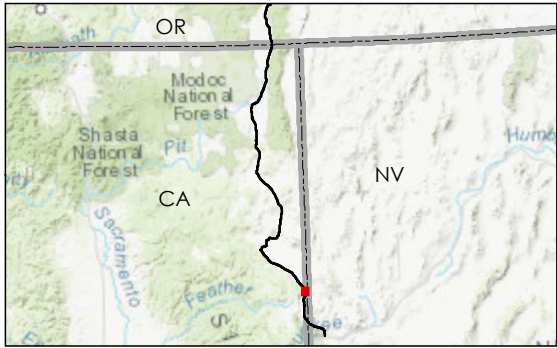
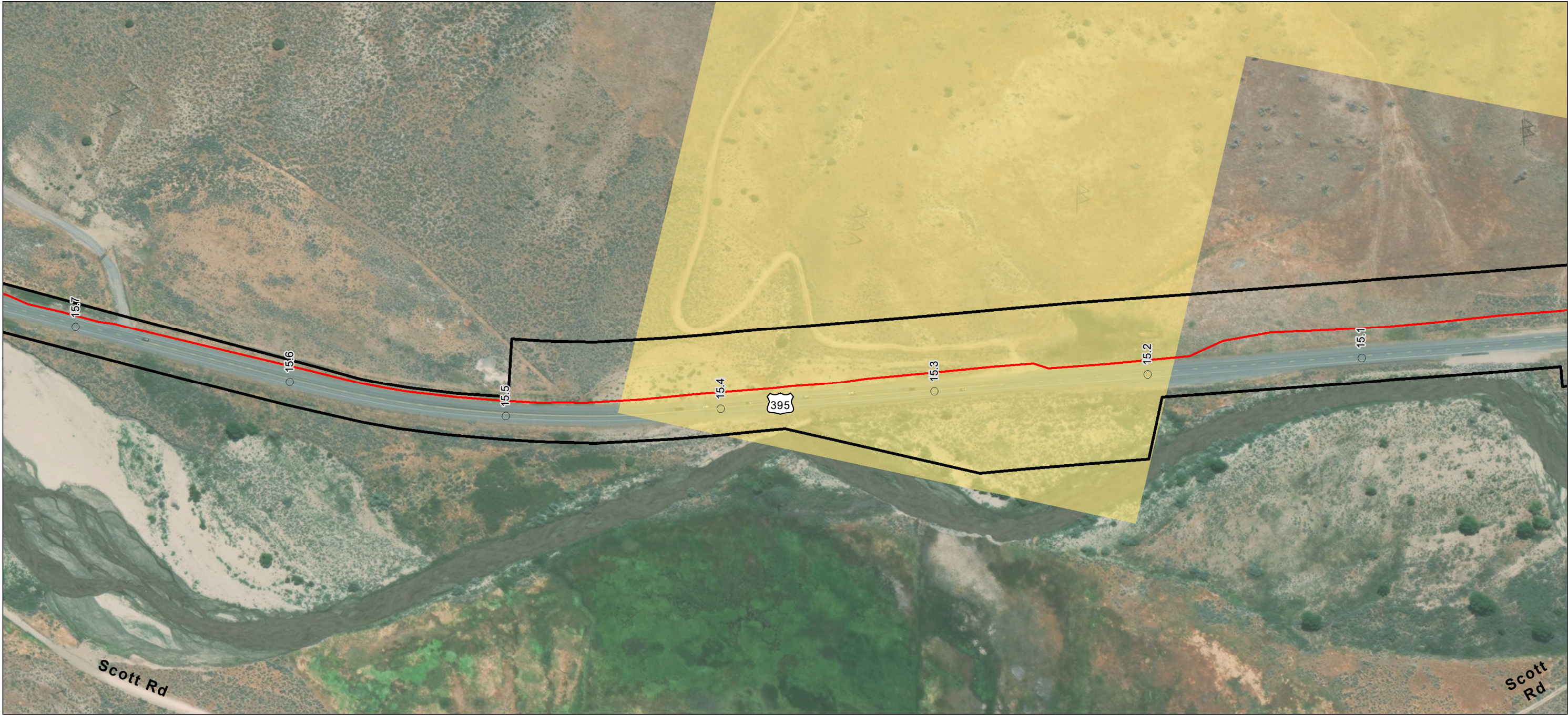
Title
Project Components Preliminary Design
Proposed Prineville to Reno

Notes
1. Coordinate System: NAD 1983 UTM Zone 10N
2. Background: ESRI World Imagery web mapping service 2020
3. Sources: Stantec 2020; ESRI 2020; BLM 2020

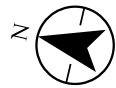
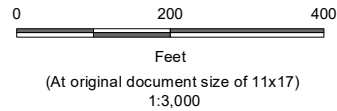
U:\27202001103_data\gis_cad\gis\mxd\PEA\MapA_ProjectComponents_3000k.mxd Revised: 2020-09-29 By: jomstock

Disclaimer: This document has been prepared based on information provided by others as cited in the Notes section. Stantec has not verified the accuracy and/or completeness of this information and shall not be responsible for any errors or omissions which may be incorporated herein as a result. Stantec assumes no responsibility for data supplied in electronic format, and the recipient accepts full responsibility for verifying the accuracy and completeness of the data.

U:\27202001103_data\gis_cad\gis\mxd\IPE\AppA_ProjectComponents_3000k.mxd Revised: 2020-09-29 By: jomstock



- Milepost
- Alignment
- ▭ Right-of-Way
- Land Ownership
- Bureau of Land Management (BLM)



Project Location
Prineville, OR to
Reno, NV

Client/Project
Zayo Group LLC
Prineville to Reno Fiber Optic Project

Prepared by JC on 2020-07-30
TR by CB on 2020-07-30
IR by CS on 2020-07-30

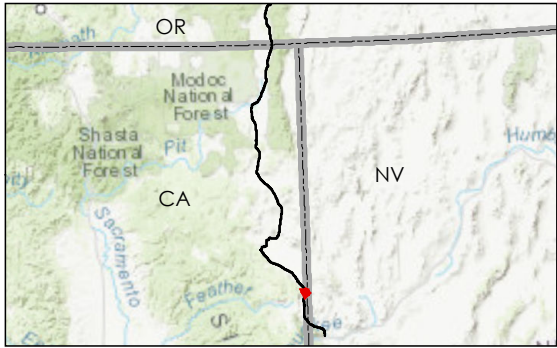
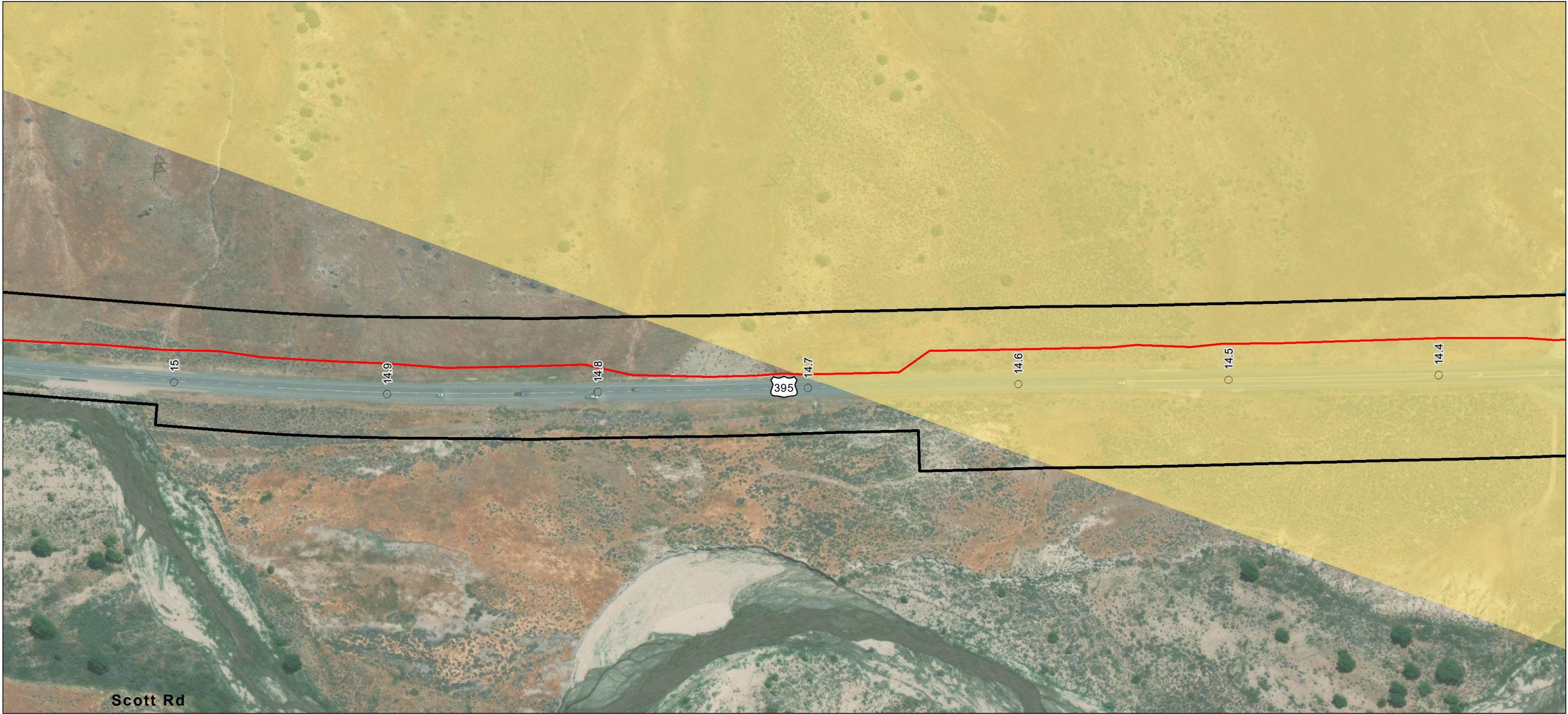
Figure No.
2272020011

Appendix A - Page 264 of 292

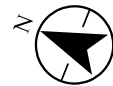
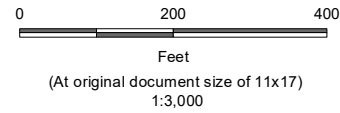
Title
Project Components Preliminary Design
Proposed Prineville to Reno

Notes
1. Coordinate System: NAD 1983 UTM Zone 10N
2. Background: ESRI World Imagery web mapping service 2020
3. Sources: Stantec 2020; ESRI 2020; BLM 2020

Disclaimer: This document has been prepared based on information provided by others as cited in the Notes section. Stantec has not verified the accuracy and/or completeness of this information and shall not be responsible for any errors or omissions which may be incorporated herein as a result. Stantec assumes no responsibility for data supplied in electronic format, and the recipient accepts full responsibility for verifying the accuracy and completeness of the data.



- Milepost
- Alignment
- ▭ Right-of-Way
- ▭ Staging Area
- Land Ownership
- ▭ Bureau of Land Management (BLM)



Project Location
Prineville, OR to
Reno, NV

Client/Project
Zayo Group LLC
Prineville to Reno Fiber Optic Project

Prepared by JC on 2020-07-30
TR by CB on 2020-07-30
IR by CS on 2020-07-30

Figure No.
2272020011

Appendix A - Page 265 of 292

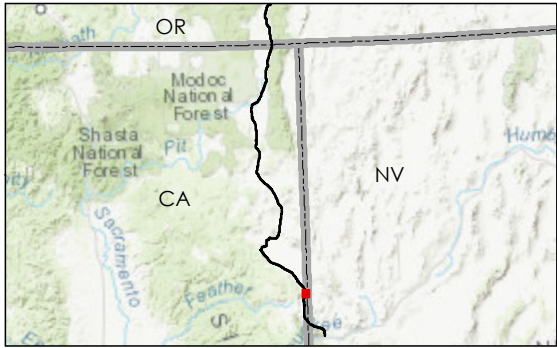
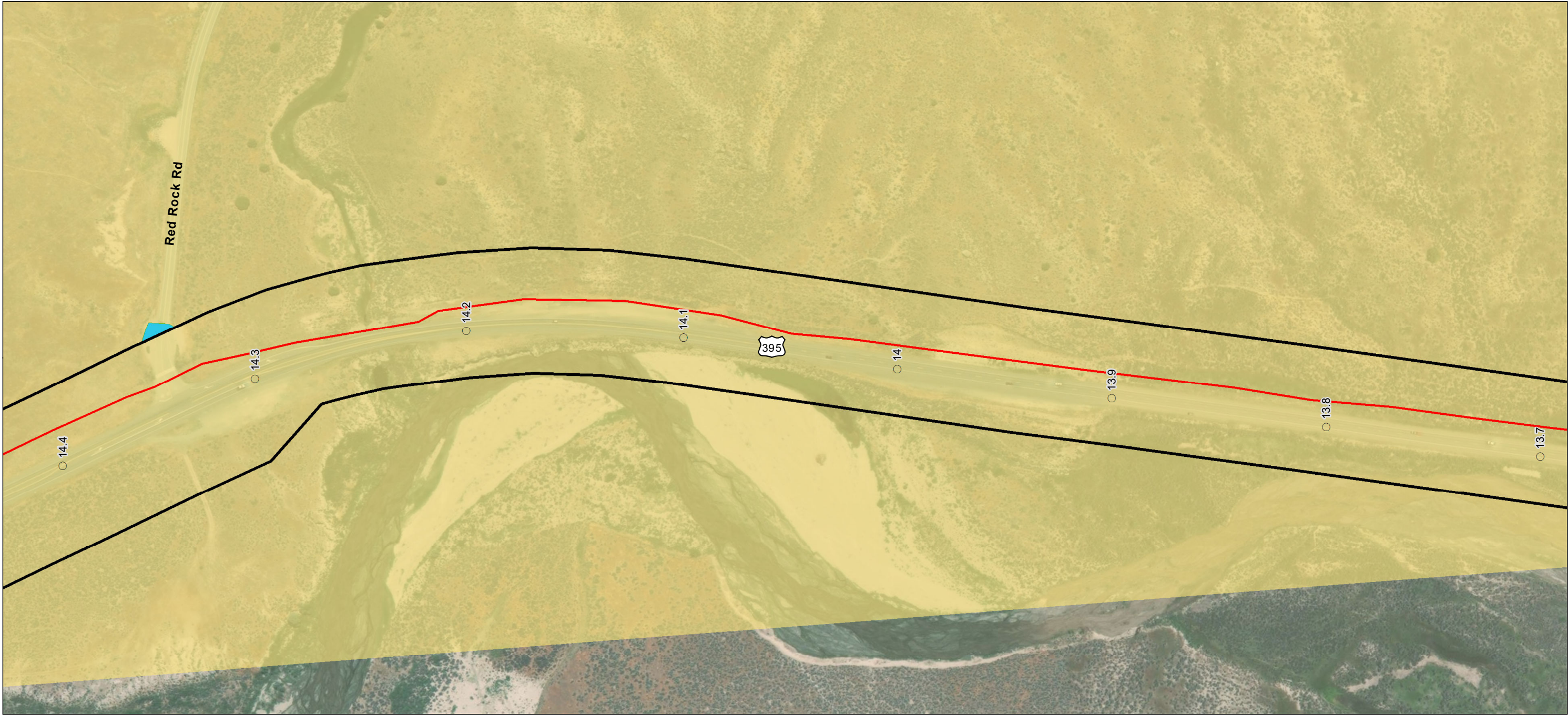
Title
Project Components Preliminary Design
Proposed Prineville to Reno

Notes
1. Coordinate System: NAD 1983 UTM Zone 10N
2. Background: ESRI World Imagery web mapping service 2020
3. Sources: Stantec 2020; ESRI 2020; BLM 2020

U:\27202001103_data\gis_cad\gis\mxd\PEA\MapA_ProjectComponents_3000k.mxd Revised: 2020-09-29 By: jomstock

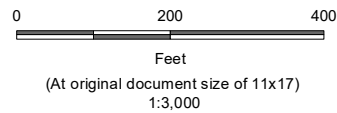
Disclaimer: This document has been prepared based on information provided by others as cited in the Notes section. Stantec has not verified the accuracy and/or completeness of this information and shall not be responsible for any errors or omissions which may be incorporated herein as a result. Stantec assumes no responsibility for data supplied in electronic format, and the recipient accepts full responsibility for verifying the accuracy and completeness of the data.

U:\27202001103_data\gis_cad\gis\mxd\PEA\MapA_ProjectComponents_3000k.mxd Revised: 2020-09-29 By: jomstock



- Milepost
- Alignment
- ▭ Right-of-Way
- ▭ Staging Area
- Land Ownership
- ▭ Bureau of Land Management (BLM)

Notes
1. Coordinate System: NAD 1983 UTM Zone 10N
2. Background: ESRI World Imagery web mapping service 2020
3. Sources: Stantec 2020; ESRI 2020; BLM 2020



Project Location Prineville, OR to Reno, NV	Prepared by JC on 2020-07-30 TR by CB on 2020-07-30 IR by CS on 2020-07-30
Client/Project	2272020011

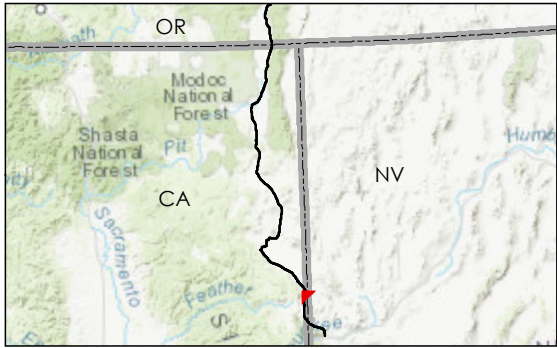
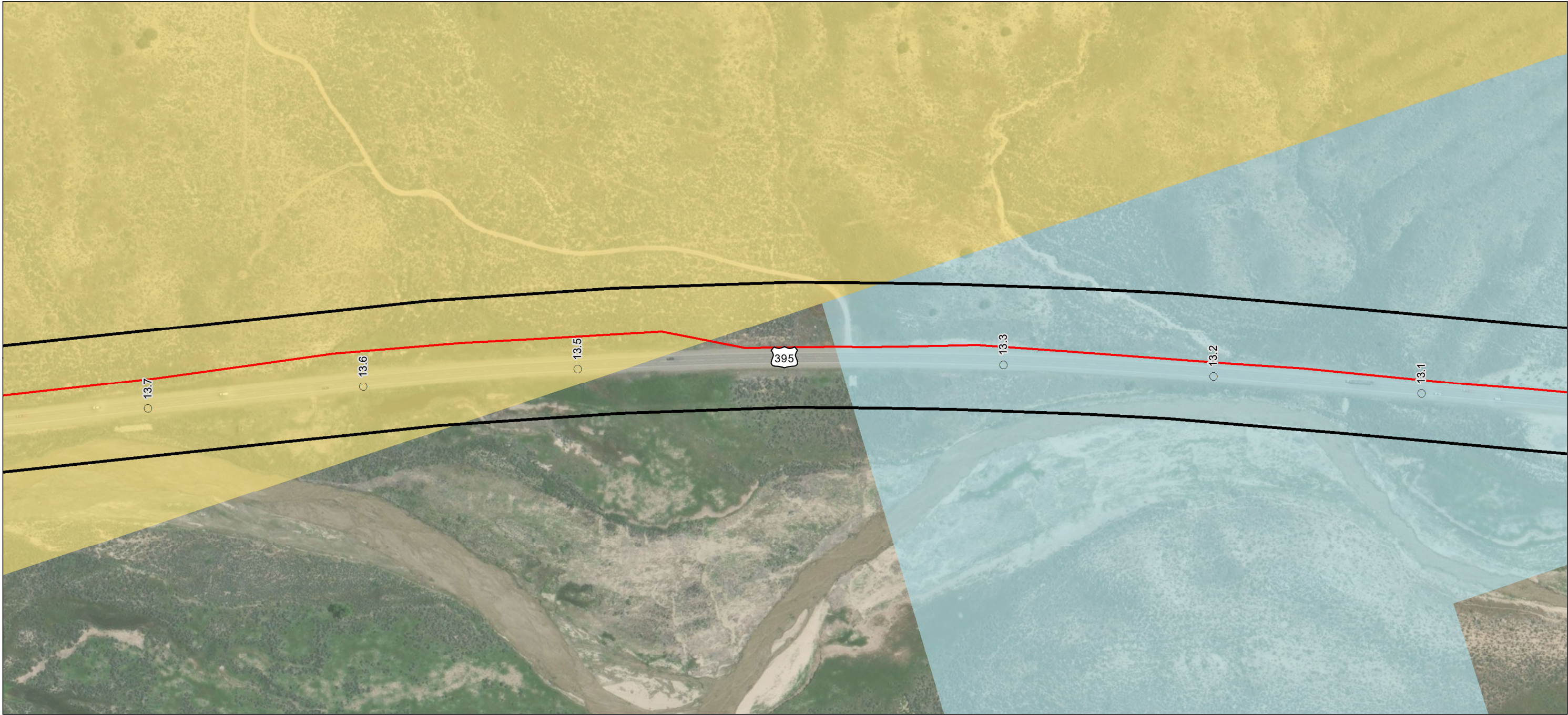
Zayo Group LLC
Prineville to Reno Fiber Optic Project

Figure No.
Appendix A - Page 266 of 292

Title
Project Components Preliminary Design
Proposed Prineville to Reno


Disclaimer: This document has been prepared based on information provided by others as cited in the Notes section. Stantec has not verified the accuracy and/or completeness of this information and shall not be responsible for any errors or omissions which may be incorporated herein as a result. Stantec assumes no responsibility for data supplied in electronic format, and the recipient accepts full responsibility for verifying the accuracy and completeness of the data.

U:\27202001103_data\gis_cad\gis\mxd\IPE\A\IPEA_P\ProjectComponents_3000k.mxd Revised: 2020-09-29 By: jomstock



- Milepost
- Alignment
- ▭ Right-of-Way
- Land Ownership
 - Bureau of Land Management (BLM)
 - State

Notes
1. Coordinate System: NAD 1983 UTM Zone 10N
2. Background: ESRI World Imagery web mapping service 2020
3. Sources: Stantec 2020; ESRI 2020; BLM 2020



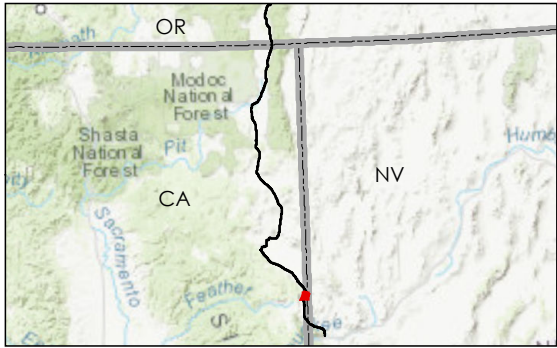
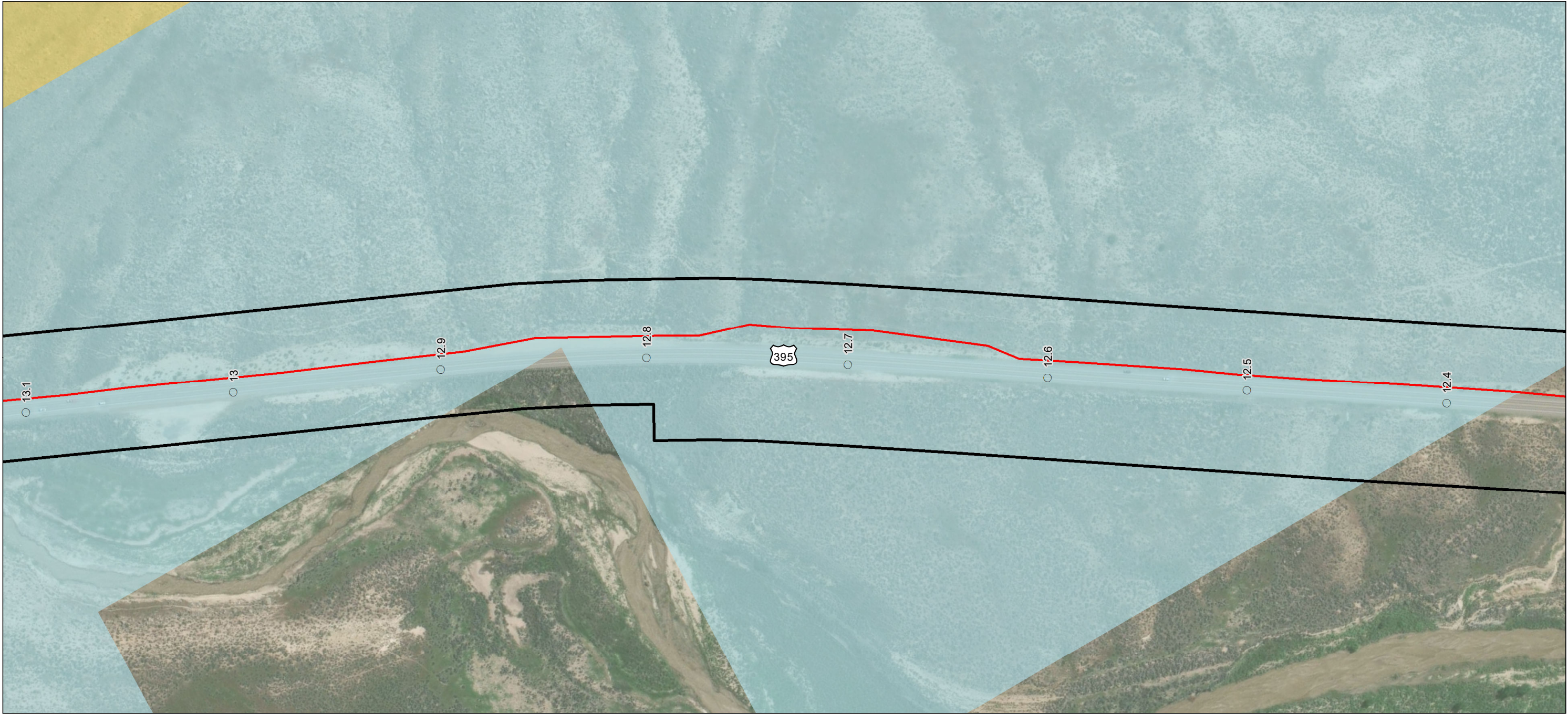
Project Location Prineville, OR to Reno, NV	Prepared by JC on 2020-07-30 TR by CB on 2020-07-30 IR by CS on 2020-07-30
Client/Project	2272020011

Zayo Group LLC
Prineville to Reno Fiber Optic Project

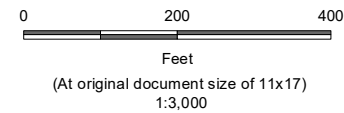
Figure No.
Appendix A - Page 267 of 292

Title
Project Components Preliminary Design
Proposed Prineville to Reno

Disclaimer: This document has been prepared based on information provided by others as cited in the Notes section. Stantec has not verified the accuracy and/or completeness of this information and shall not be responsible for any errors or omissions which may be incorporated herein as a result. Stantec assumes no responsibility for data supplied in electronic format, and the recipient accepts full responsibility for verifying the accuracy and completeness of the data.



- Milepost
- Alignment
- ▭ Right-of-Way
- Land Ownership
 - Bureau of Land Management (BLM)
 - State



Project Location
Prineville, OR to
Reno, NV

Client/Project
Zayo Group LLC
Prineville to Reno Fiber Optic Project

Figure No.
Appendix A - Page 268 of 292

Title
Project Components Preliminary Design
Proposed Prineville to Reno

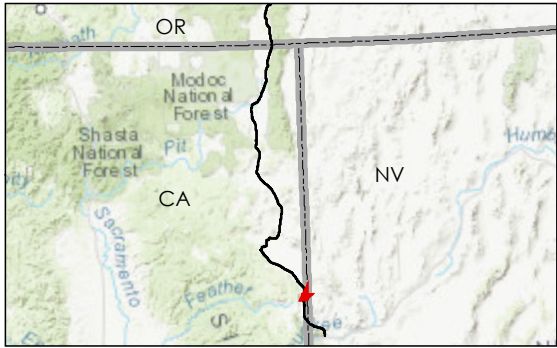
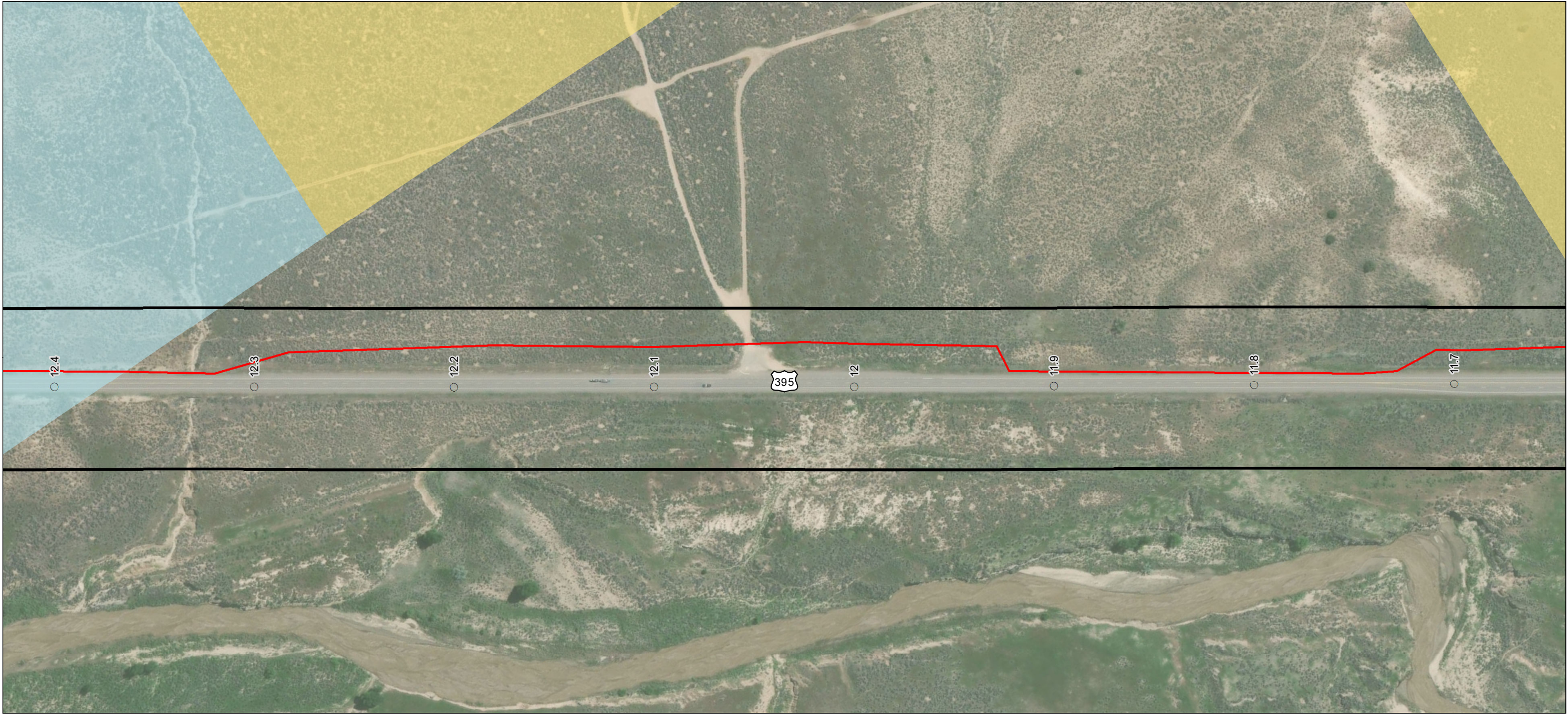
Prepared by
JC on 2020-07-30
TR by CB on 2020-07-30
IR by CS on 2020-07-30

2272020011

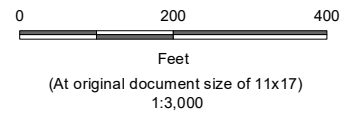
Notes
1. Coordinate System: NAD 1983 UTM Zone 10N
2. Background: ESRI World Imagery web mapping service 2020
3. Sources: Stantec 2020; ESRI 2020; BLM 2020

U:\27202001103_data\gis_cad\gis\mxd\PEA\MapA_ProjectComponents_3000k.mxd Revised: 2020-09-29 By: jomstock

Disclaimer: This document has been prepared based on information provided by others as cited in the Notes section. Stantec has not verified the accuracy and/or completeness of this information and shall not be responsible for any errors or omissions which may be incorporated herein as a result. Stantec assumes no responsibility for data supplied in electronic format, and the recipient accepts full responsibility for verifying the accuracy and completeness of the data.



- Milepost
- Alignment
- ▭ Right-of-Way
- Land Ownership
 - Bureau of Land Management (BLM)
 - State



Project Location
Prineville, OR to
Reno, NV

Client/Project
Zayo Group LLC
Prineville to Reno Fiber Optic Project

Prepared by JC on 2020-07-30
TR by CB on 2020-07-30
IR by CS on 2020-07-30

Figure No.
2272020011

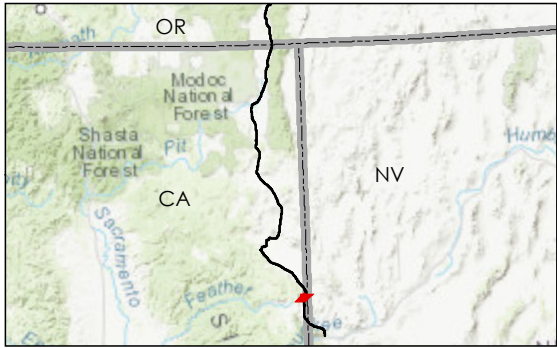
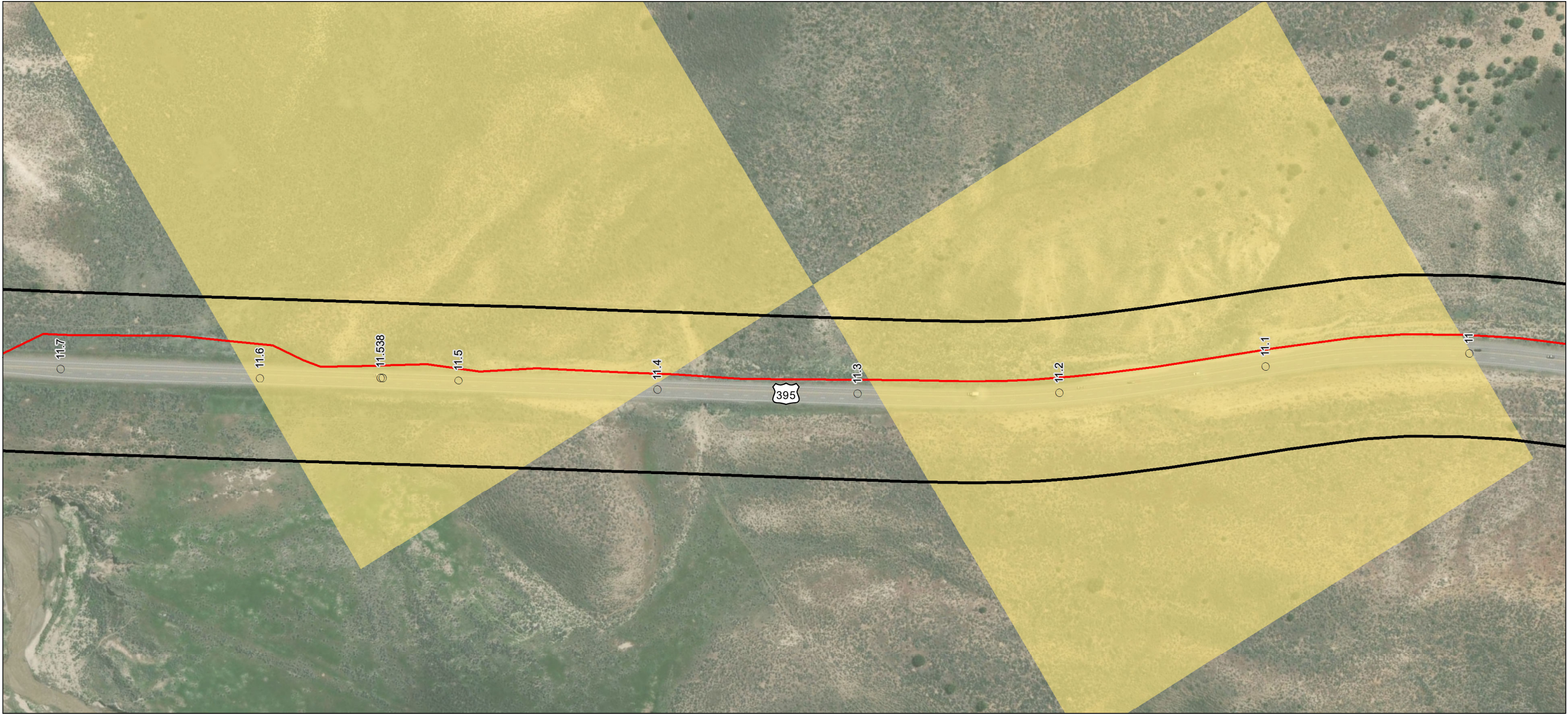
Appendix A - Page 269 of 292

Title
Project Components Preliminary Design
Proposed Prineville to Reno

Notes
1. Coordinate System: NAD 1983 UTM Zone 10N
2. Background: ESRI World Imagery web mapping service 2020
3. Sources: Stantec 2020; ESRI 2020; BLM 2020

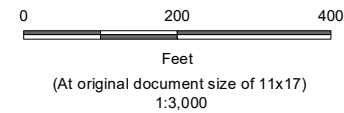
U:\27202001103_data\gis_cad\gis\mxd\IPE\AppA_ProjectComponents_3000k.mxd Revised: 2020-09-29 By: jomstock

Disclaimer: This document has been prepared based on information provided by others as cited in the Notes section. Stantec has not verified the accuracy and/or completeness of this information and shall not be responsible for any errors or omissions which may be incorporated herein as a result. Stantec assumes no responsibility for data supplied in electronic format, and the recipient accepts full responsibility for verifying the accuracy and completeness of the data.



- Milepost
- Alignment
- ▭ Right-of-Way
- Land Ownership
- Bureau of Land Management (BLM)

Notes
1. Coordinate System: NAD 1983 UTM Zone 10N
2. Background: ESRI World Imagery web mapping service 2020
3. Sources: Stantec 2020; ESRI 2020; BLM 2020

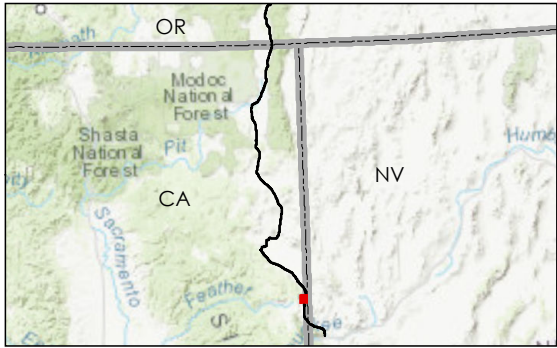
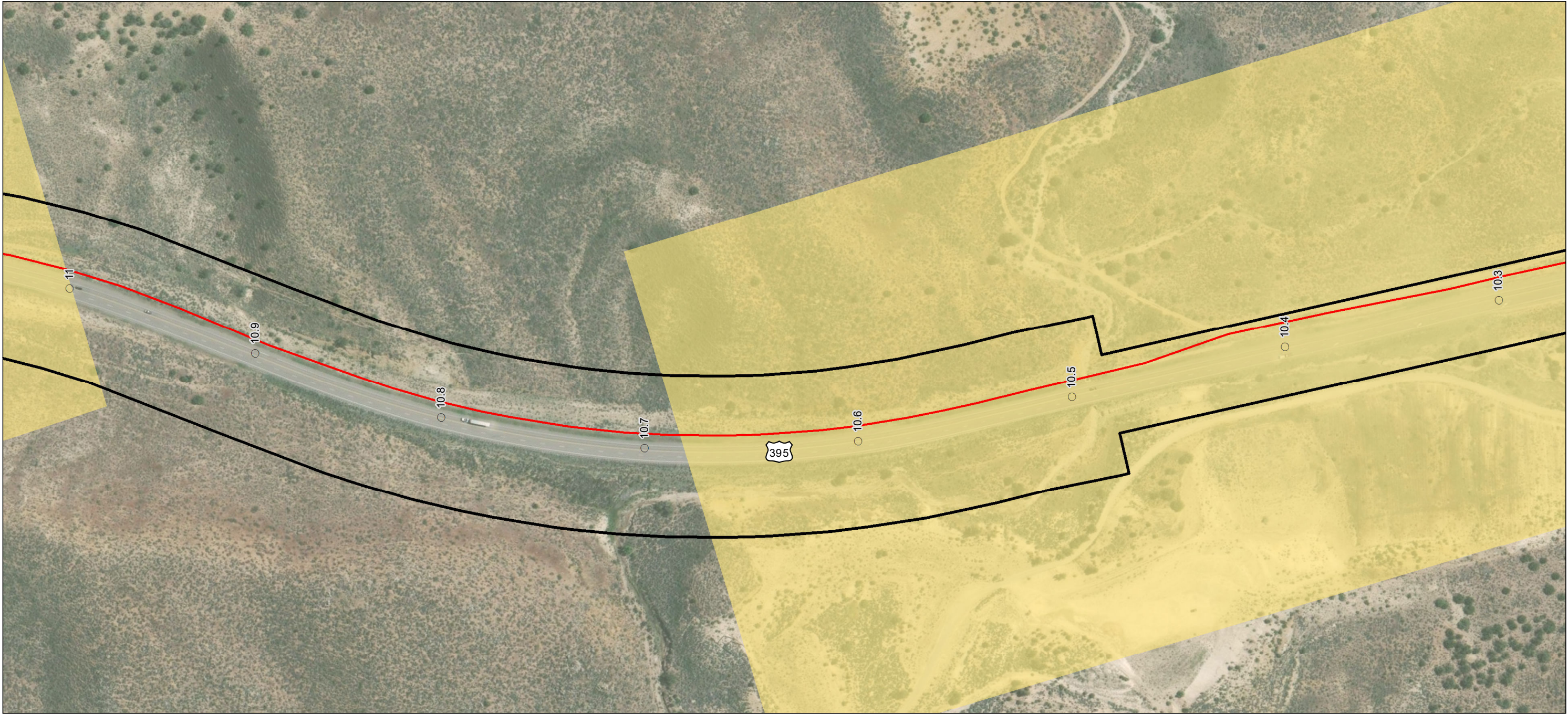


Project Location Prineville, OR to Reno, NV	Prepared by JC on 2020-07-30 TR by CB on 2020-07-30 IR by CS on 2020-07-30
Client/Project	2272020011

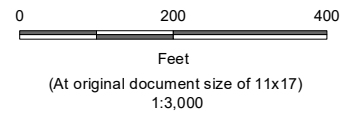
Zayo Group LLC
Prineville to Reno Fiber Optic Project

Figure No.
Appendix A - Page 270 of 292

Title
**Project Components Preliminary Design
Proposed Prineville to Reno**



- Milepost
- Alignment
- ▭ Right-of-Way
- Land Ownership
- Bureau of Land Management (BLM)



Project Location
Prineville, OR to
Reno, NV

Client/Project
Zayo Group LLC
Prineville to Reno Fiber Optic Project

Figure No.
Appendix A - Page 271 of 292

Title
Project Components Preliminary Design
Proposed Prineville to Reno

Prepared by JC on 2020-07-30
TR by CB on 2020-07-30
IR by CS on 2020-07-30

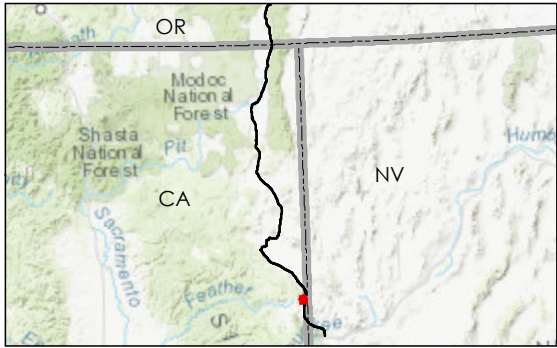
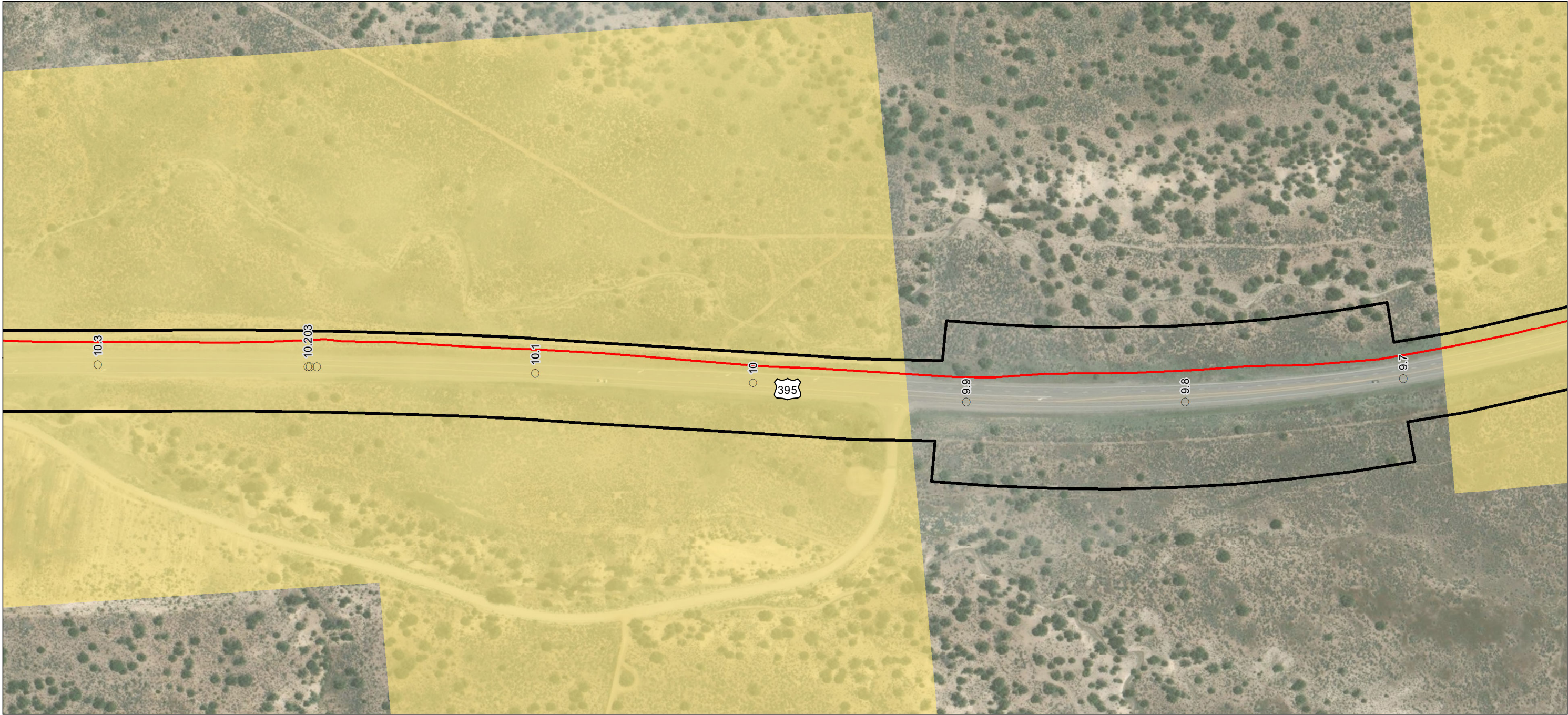
2272020011

Notes
1. Coordinate System: NAD 1983 UTM Zone 10N
2. Background: ESRI World Imagery web mapping service 2020
3. Sources: Stantec 2020; ESRI 2020; BLM 2020

U:\27202001103_data\gis_cad\gis\mxd\PEA\MapA_ProjectComponents_3000k.mxd Revised: 2020-09-29 By: jomstock

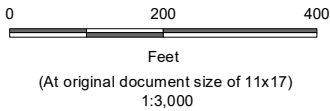
Disclaimer: This document has been prepared based on information provided by others as cited in the Notes section. Stantec has not verified the accuracy and/or completeness of this information and shall not be responsible for any errors or omissions which may be incorporated herein as a result. Stantec assumes no responsibility for data supplied in electronic format, and the recipient accepts full responsibility for verifying the accuracy and completeness of the data.

U:\227202001103_data\gis_cad\gis\mxd\IPE\AppA_ProjectComponents_3000k.mxd Revised: 2020-09-29 By: jomstock



- Milepost
- Alignment
- ▭ Right-of-Way
- Land Ownership
- Bureau of Land Management (BLM)

Notes
1. Coordinate System: NAD 1983 UTM Zone 10N
2. Background: ESRI World Imagery web mapping service 2020
3. Sources: Stantec 2020; ESRI 2020; BLM 2020



Project Location
Prineville, OR to
Reno, NV

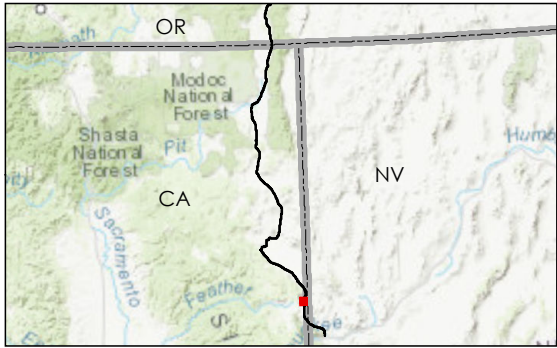
Client/Project
Zayo Group LLC
Prineville to Reno Fiber Optic Project

Figure No.
Appendix A - Page 272 of 292

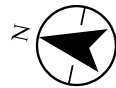
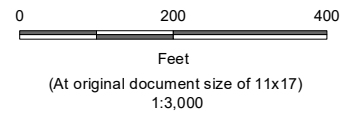
Title
Project Components **Preliminary Design**
Proposed Prineville to Reno

Prepared by JC on 2020-07-30
TR by CB on 2020-07-30
IR by CS on 2020-07-30

2272020011



- Milepost
- Alignment
- ▭ Right-of-Way
- Land Ownership
- Bureau of Land Management (BLM)



Project Location
Prineville, OR to
Reno, NV

Client/Project
Zayo Group LLC
Prineville to Reno Fiber Optic Project

Prepared by JC on 2020-07-30
TR by CB on 2020-07-30
IR by CS on 2020-07-30

Figure No.
2272020011

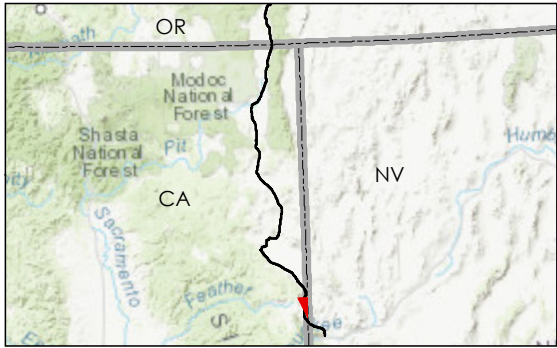
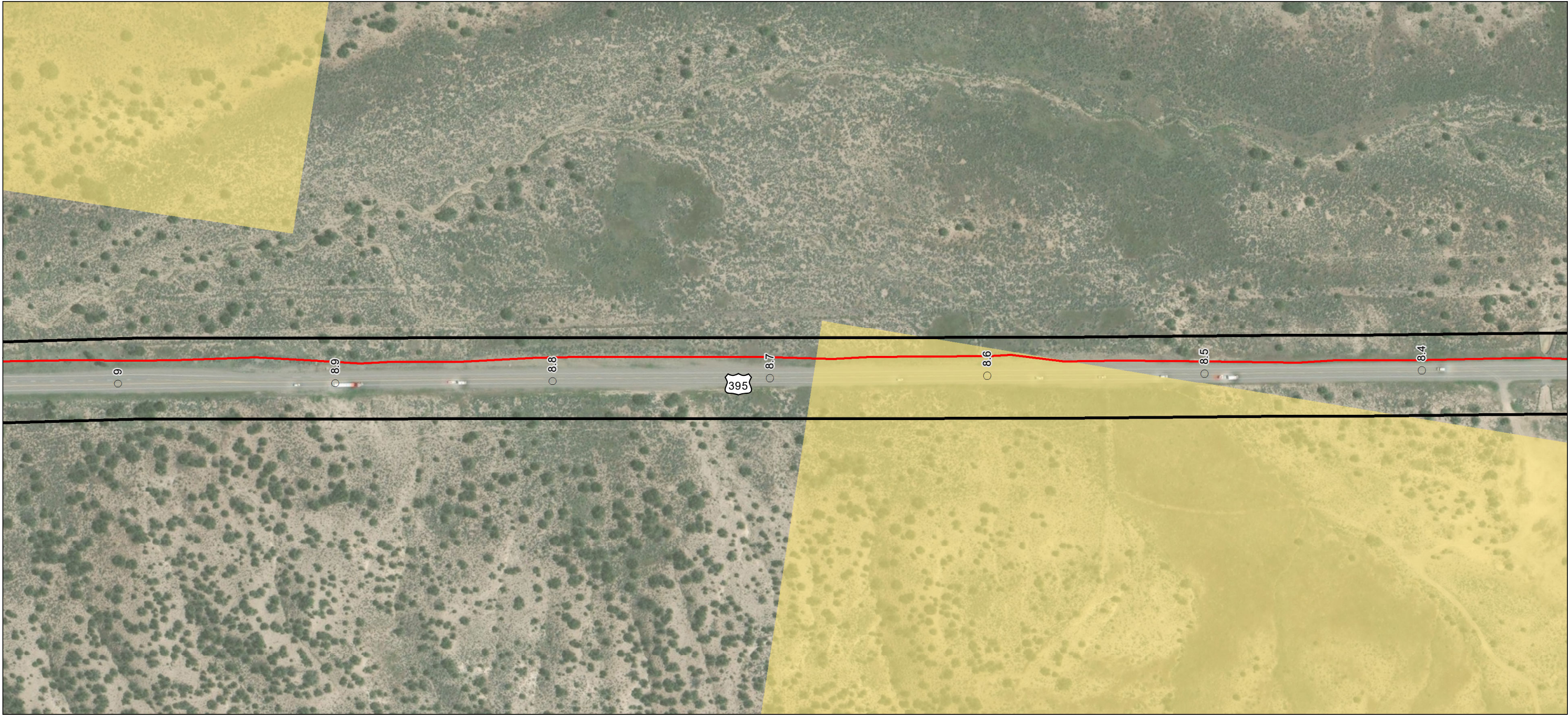
Appendix A - Page 273 of 292

Title
Project Components Preliminary Design
Proposed Prineville to Reno

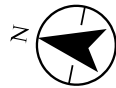
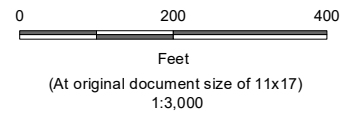
Notes
1. Coordinate System: NAD 1983 UTM Zone 10N
2. Background: ESRI World Imagery web mapping service 2020
3. Sources: Stantec 2020; ESRI 2020; BLM 2020

U:\27202001103_data\gis_cad\gis\mxd\IPE\AppA_ProjectComponents_3000k.mxd Revised: 2020-09-29 By: jomstock

Disclaimer: This document has been prepared based on information provided by others as cited in the Notes section. Stantec has not verified the accuracy and/or completeness of this information and shall not be responsible for any errors or omissions which may be incorporated herein as a result. Stantec assumes no responsibility for data supplied in electronic format, and the recipient accepts full responsibility for verifying the accuracy and completeness of the data.



- Milepost
- Alignment
- ▭ Right-of-Way
- Land Ownership
- Bureau of Land Management (BLM)



Project Location
Prineville, OR to
Reno, NV

Client/Project
Zayo Group LLC
Prineville to Reno Fiber Optic Project

Figure No.
Appendix A - Page 274 of 292

Title
Project Components Preliminary Design
Proposed Prineville to Reno

Prepared by JC on 2020-07-30
TR by CB on 2020-07-30
IR by CS on 2020-07-30

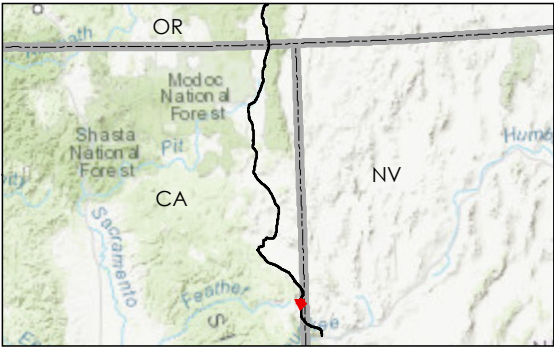
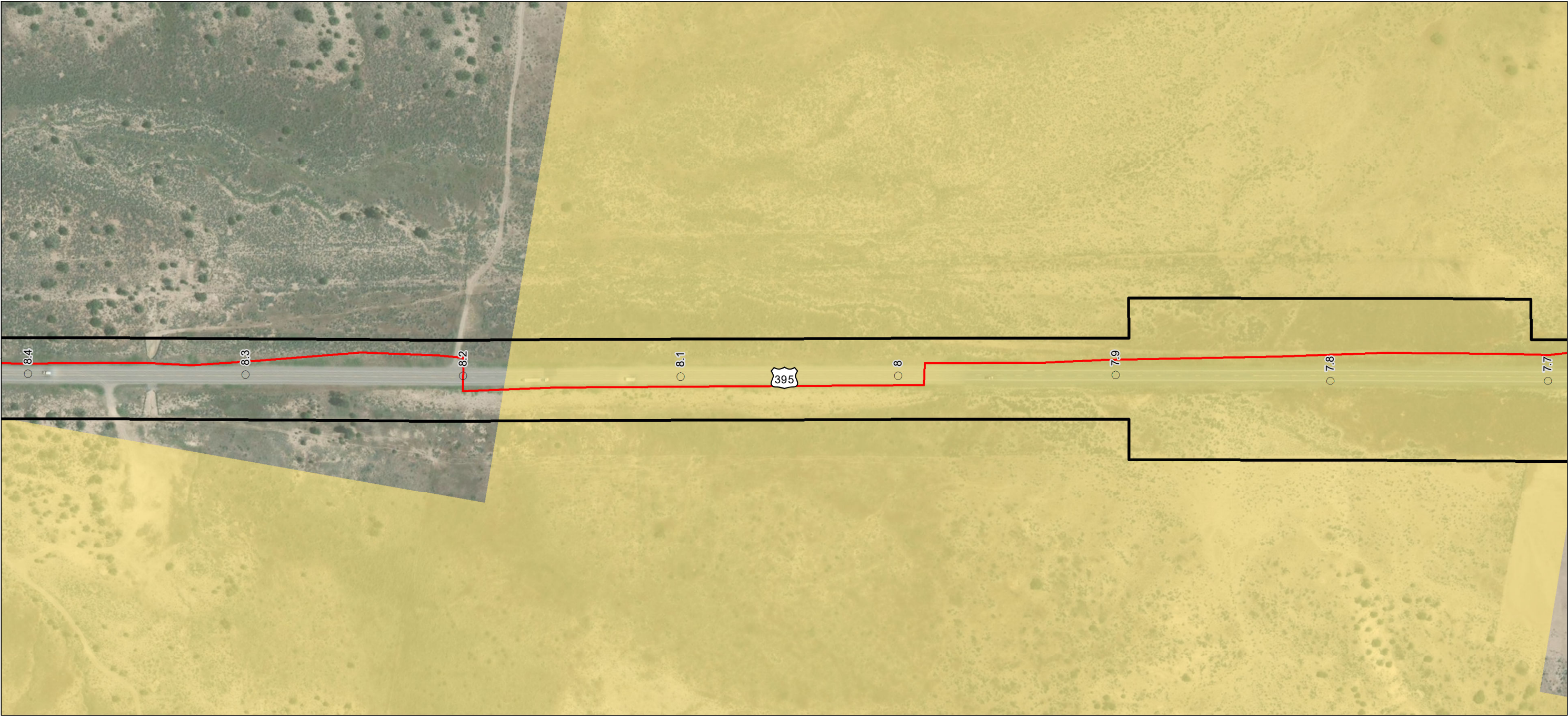
2272020011

Notes
1. Coordinate System: NAD 1983 UTM Zone 10N
2. Background: ESRI World Imagery web mapping service 2020
3. Sources: Stantec 2020; ESRI 2020; BLM 2020

U:\27202001103_data\gis_cad\gis\mxd\IPE\AppA_ProjectComponents_3000k.mxd Revised: 2020-09-29 By: jomstock

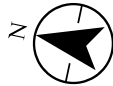
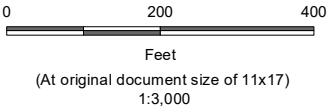
Disclaimer: This document has been prepared based on information provided by others as cited in the Notes section. Stantec has not verified the accuracy and/or completeness of this information and shall not be responsible for any errors or omissions which may be incorporated herein as a result. Stantec assumes no responsibility for data supplied in electronic format, and the recipient accepts full responsibility for verifying the accuracy and completeness of the data.

U:\27202001103_data\gis_cad\gis\mxd\IPE\AppA_ProjectComponents_3000k.mxd Revised: 2020-09-29 By: jomstock



- Milepost
- Alignment
- ▭ Right-of-Way
- Land Ownership
- Bureau of Land Management (BLM)

Notes
1. Coordinate System: NAD 1983 UTM Zone 10N
2. Background: ESRI World Imagery web mapping service 2020
3. Sources: Stantec 2020; ESRI 2020; BLM 2020



Project Location Prineville, OR to Reno, NV	Prepared by JC on 2020-07-30 TR by CB on 2020-07-30 IR by CS on 2020-07-30
Client/Project	2272020011

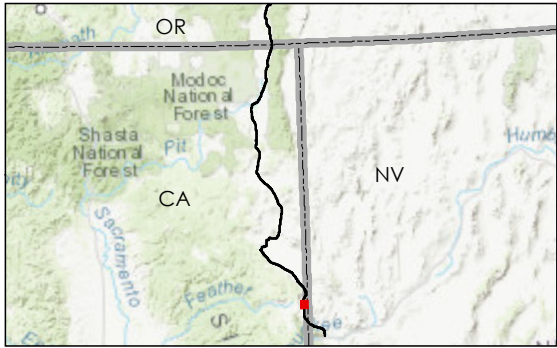
Zayo Group LLC
Prineville to Reno Fiber Optic Project

Figure No.
Appendix A - Page 275 of 292

Title
Project Components Preliminary Design
Proposed Prineville to Reno

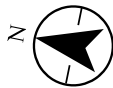
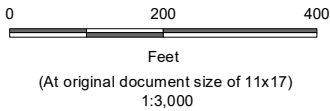
Disclaimer: This document has been prepared based on information provided by others as cited in the Notes section. Stantec has not verified the accuracy and/or completeness of this information and shall not be responsible for any errors or omissions which may be incorporated herein as a result. Stantec assumes no responsibility for data supplied in electronic format, and the recipient accepts full responsibility for verifying the accuracy and completeness of the data.

U:\227202001103_data\gis_cad\gis\mxd\IPE\AppA_ProjectComponents_3000k.mxd Revised: 2020-09-29 By: jomstock



- Milepost
- Alignment
- ▭ Right-of-Way
- Land Ownership
- Bureau of Land Management (BLM)

Notes
1. Coordinate System: NAD 1983 UTM Zone 10N
2. Background: ESRI World Imagery web mapping service 2020
3. Sources: Stantec 2020; ESRI 2020; BLM 2020



Project Location Prineville, OR to Reno, NV	Prepared by JC on 2020-07-30 TR by CB on 2020-07-30 IR by CS on 2020-07-30
Client/Project	2272020011

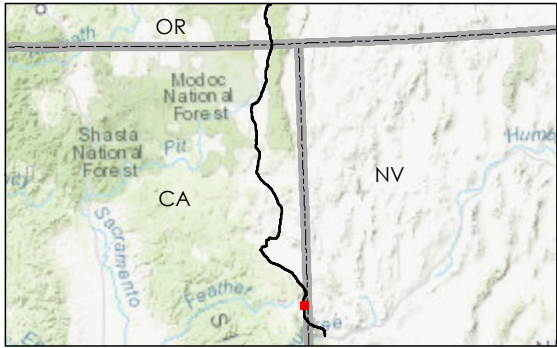
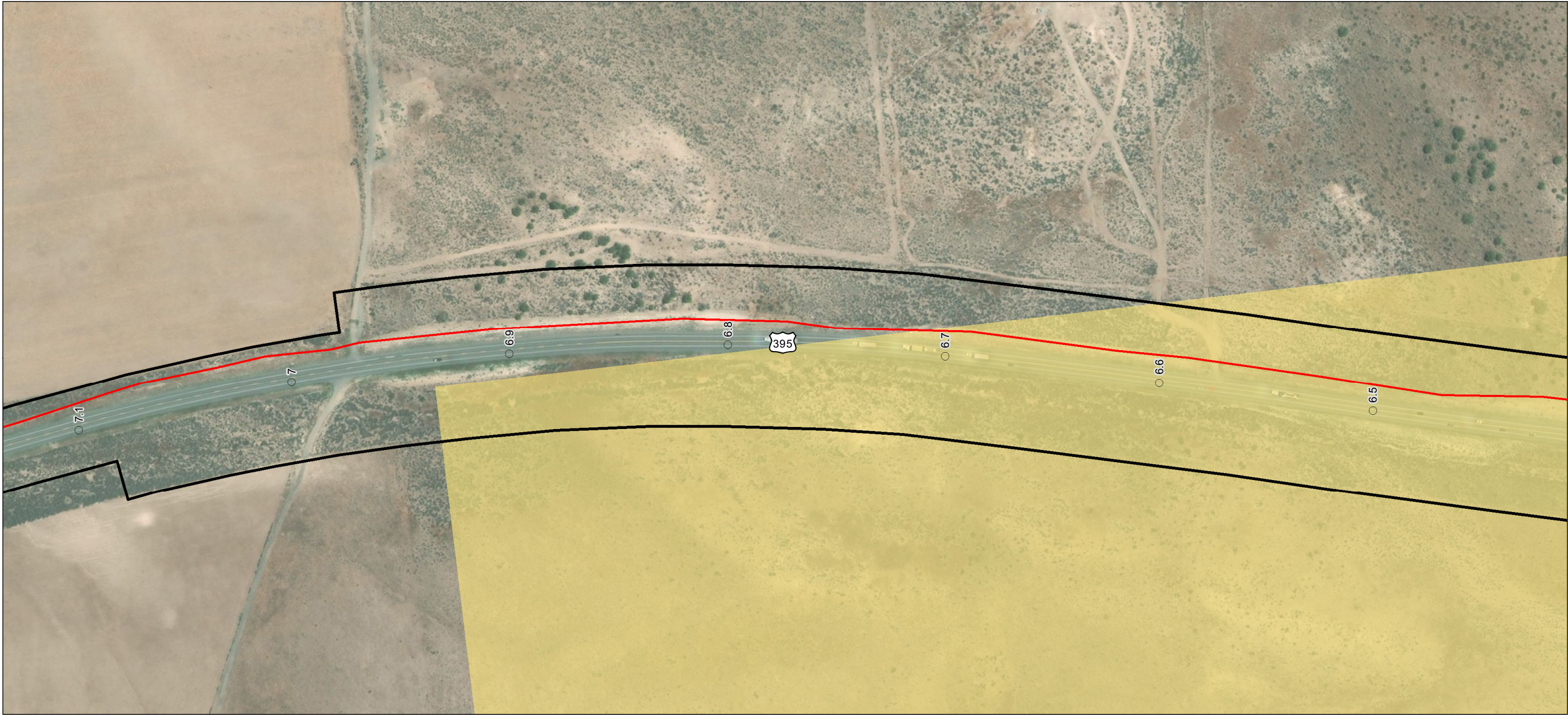
Zayo Group LLC
Prineville to Reno Fiber Optic Project

Figure No.
Appendix A - Page 276 of 292


Title
Project Components Preliminary Design
Proposed Prineville to Reno

Disclaimer: This document has been prepared based on information provided by others as cited in the Notes section. Stantec has not verified the accuracy and/or completeness of this information and shall not be responsible for any errors or omissions which may be incorporated herein as a result. Stantec assumes no responsibility for data supplied in electronic format, and the recipient accepts full responsibility for verifying the accuracy and completeness of the data.

U:\27202001103_data\gis_cad\gis\mxd\IPE\AppA_ProjectComponents_3000k.mxd Revised: 2020-09-29 By: jomstock



- Milepost
- Alignment
- ▭ Right-of-Way
- Land Ownership
- Bureau of Land Management (BLM)



Project Location
Prineville, OR to
Reno, NV

Client/Project
Zayo Group LLC
Prineville to Reno Fiber Optic Project

Figure No.
Appendix A - Page 277 of 292

Title
Project Components Preliminary Design
Proposed Prineville to Reno

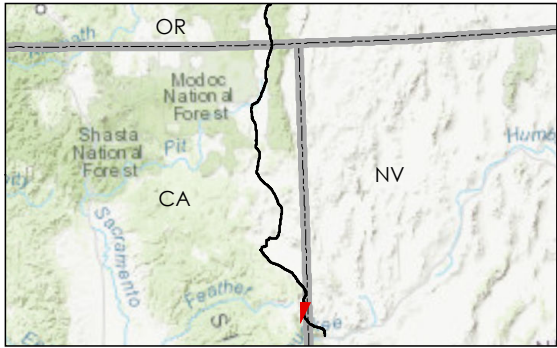
Prepared by JC on 2020-07-30
TR by CB on 2020-07-30
IR by CS on 2020-07-30

2272020011

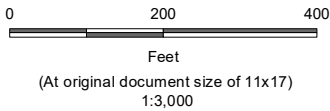
Notes
1. Coordinate System: NAD 1983 UTM Zone 10N
2. Background: ESRI World Imagery web mapping service 2020
3. Sources: Stantec 2020; ESRI 2020; BLM 2020

Disclaimer: This document has been prepared based on information provided by others as cited in the Notes section. Stantec has not verified the accuracy and/or completeness of this information and shall not be responsible for any errors or omissions which may be incorporated herein as a result. Stantec assumes no responsibility for data supplied in electronic format, and the recipient accepts full responsibility for verifying the accuracy and completeness of the data.

U:\227202001103_data\gis_cad\gis\mxd\IPE\AppA_ProjectComponents_3000k.mxd Revised: 2020-09-29 By: jomstock



- Milepost
- Alignment
- ▭ Right-of-Way
- Land Ownership
- Bureau of Land Management (BLM)



Project Location
Prineville, OR to
Reno, NV

Client/Project
Zayo Group LLC
Prineville to Reno Fiber Optic Project

Figure No.
Appendix A - Page 278 of 292

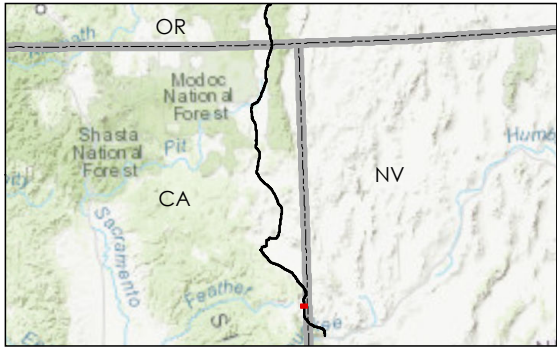
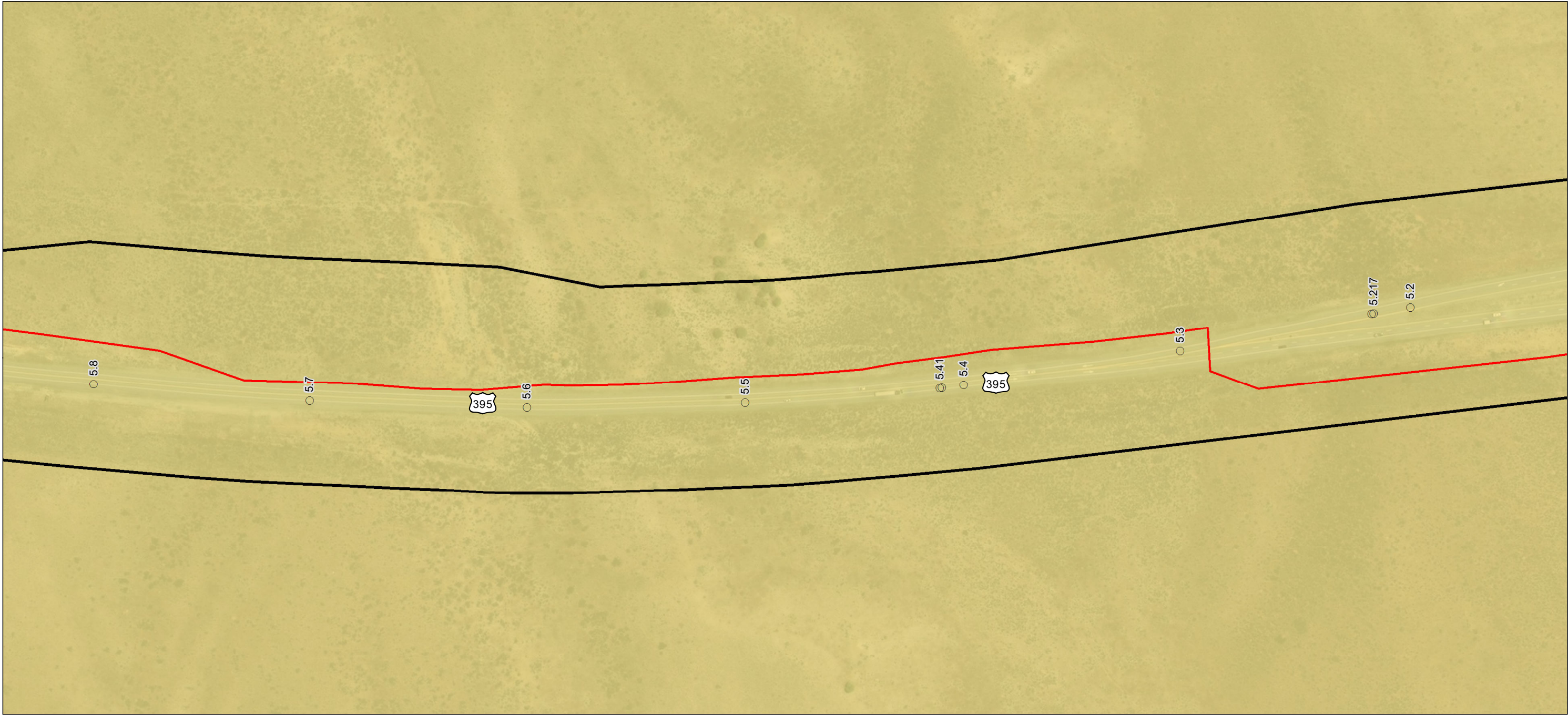
Title
Project Components **Preliminary Design**
Proposed Prineville to Reno

Prepared by JC on 2020-07-30
TR by CB on 2020-07-30
IR by CS on 2020-07-30

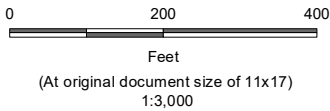
2272020011

Notes
1. Coordinate System: NAD 1983 UTM Zone 10N
2. Background: ESRI World Imagery web mapping service 2020
3. Sources: Stantec 2020; ESRI 2020; BLM 2020

U:\227202001103_data\gis_cad\gis\mxd\IPEA\IPEA_P\ProjectComponents_3000k.mxd Revised: 2020-09-29 By: jomstock



- Milepost
- Alignment
- ▭ Right-of-Way
- Land Ownership
- Bureau of Land Management (BLM)



Project Location
Prineville, OR to
Reno, NV

Client/Project
Zayo Group LLC
Prineville to Reno Fiber Optic Project

Prepared by JC on 2020-07-30
TR by CB on 2020-07-30
IR by CS on 2020-07-30

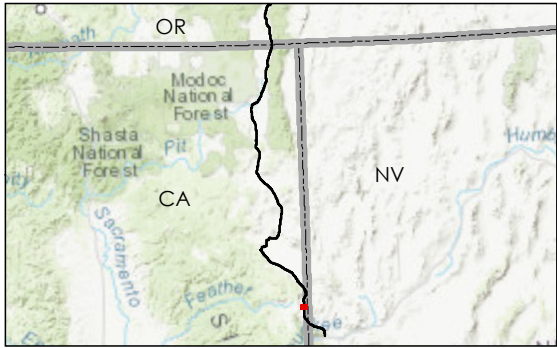
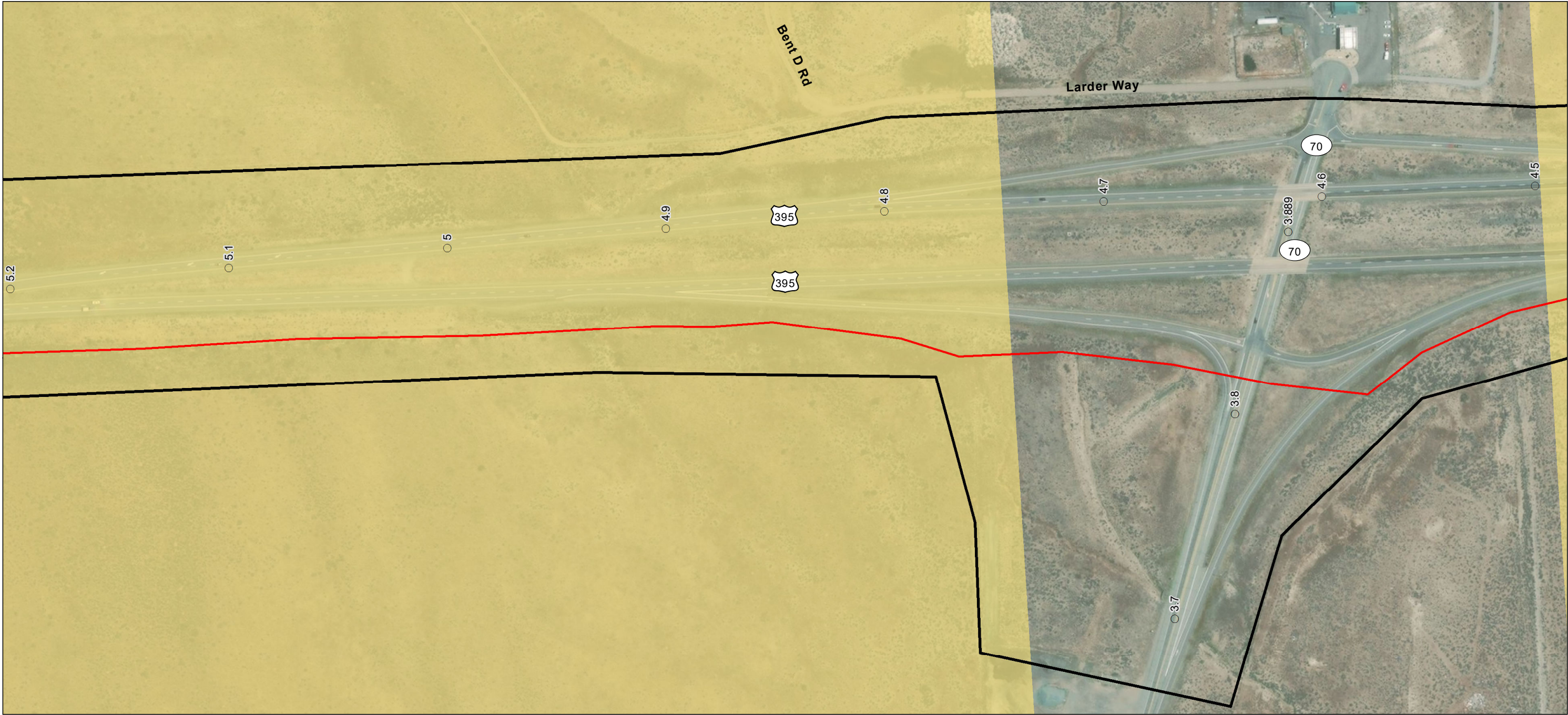
Figure No.
2272020011

Notes
1. Coordinate System: NAD 1983 UTM Zone 10N
2. Background: ESRI World Imagery web mapping service 2020
3. Sources: Stantec 2020; ESRI 2020; BLM 2020

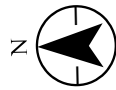

Appendix A - Page 279 of 292

Title
Project Components Preliminary Design
Proposed Prineville to Reno

U:\27202001103_data\gis_cad\gis\mxd\IPE\AppA_ProjectComponents_3000k.mxd Revised: 2020-09-29 By: jomstock



- Milepost
- Alignment
- ▭ Right-of-Way
- Land Ownership
- Bureau of Land Management (BLM)



Project Location
Prineville, OR to
Reno, NV

Client/Project
Zayo Group LLC
Prineville to Reno Fiber Optic Project

Prepared by JC on 2020-07-30
TR by CB on 2020-07-30
IR by CS on 2020-07-30

Figure No.
2272020011

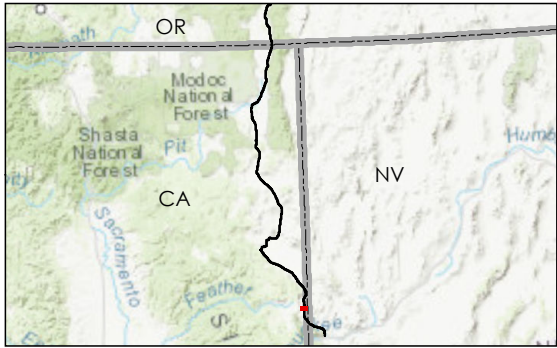
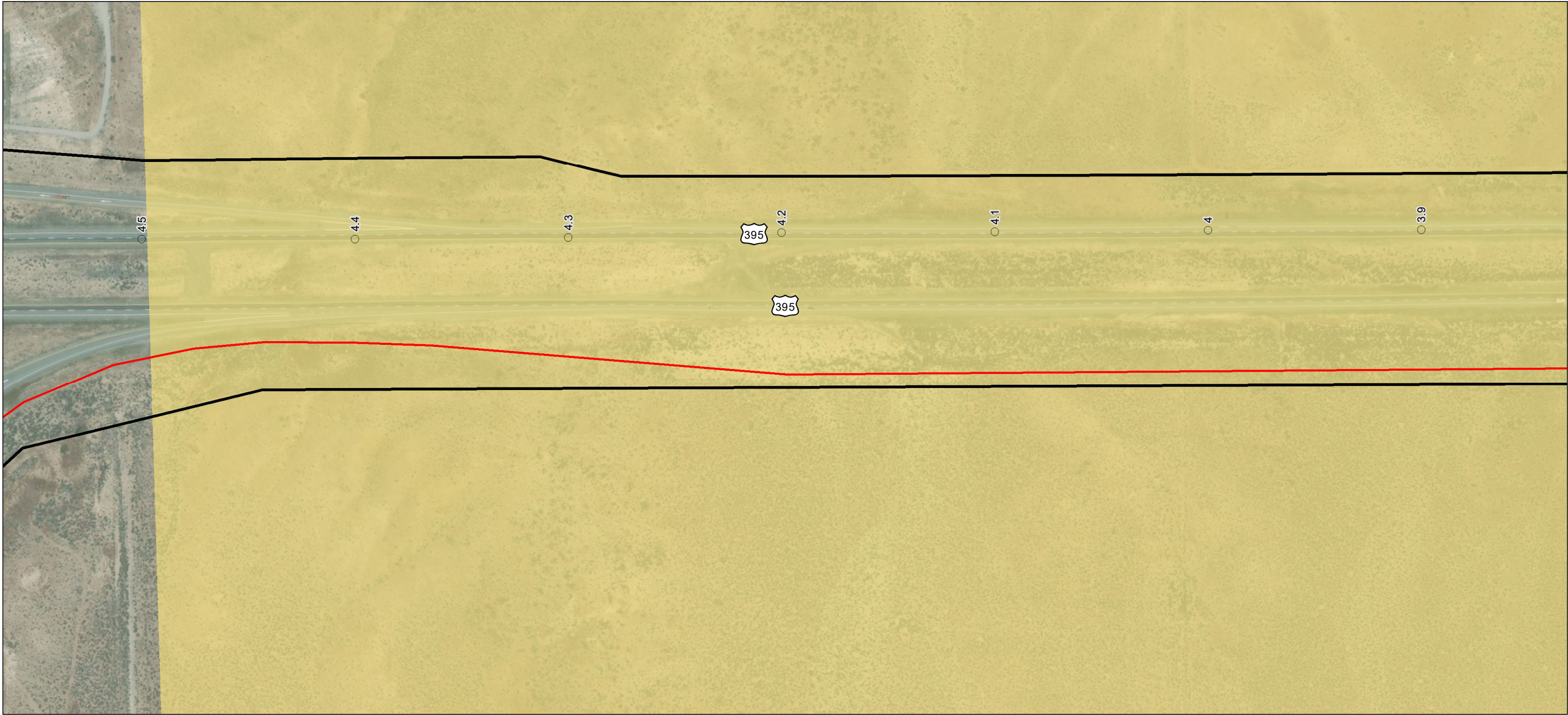
Figure No.
2272020011

Appendix A - Page 280 of 292

Title
Project Components Preliminary Design
Proposed Prineville to Reno

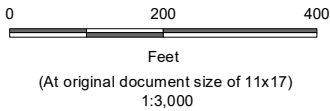
Notes
1. Coordinate System: NAD 1983 UTM Zone 10N
2. Background: ESRI World Imagery web mapping service 2020
3. Sources: Stantec 2020; ESRI 2020; BLM 2020

U:\27202001103_data\gis_cad\gis\mxd\PEA\MapA_ProjectComponents_3000k.mxd Revised: 2020-09-29 By: jomstock



- Milepost
- Alignment
- ▭ Right-of-Way
- Land Ownership
- Bureau of Land Management (BLM)

Notes
1. Coordinate System: NAD 1983 UTM Zone 10N
2. Background: ESRI World Imagery web mapping service 2020
3. Sources: Stantec 2020; ESRI 2020; BLM 2020

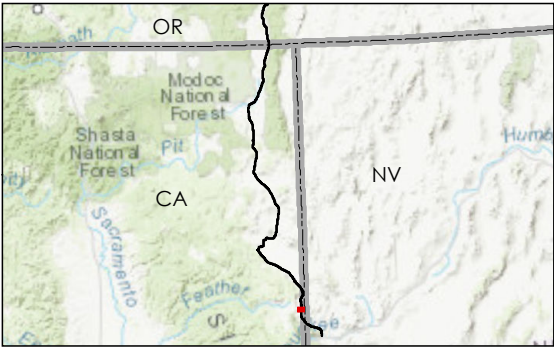
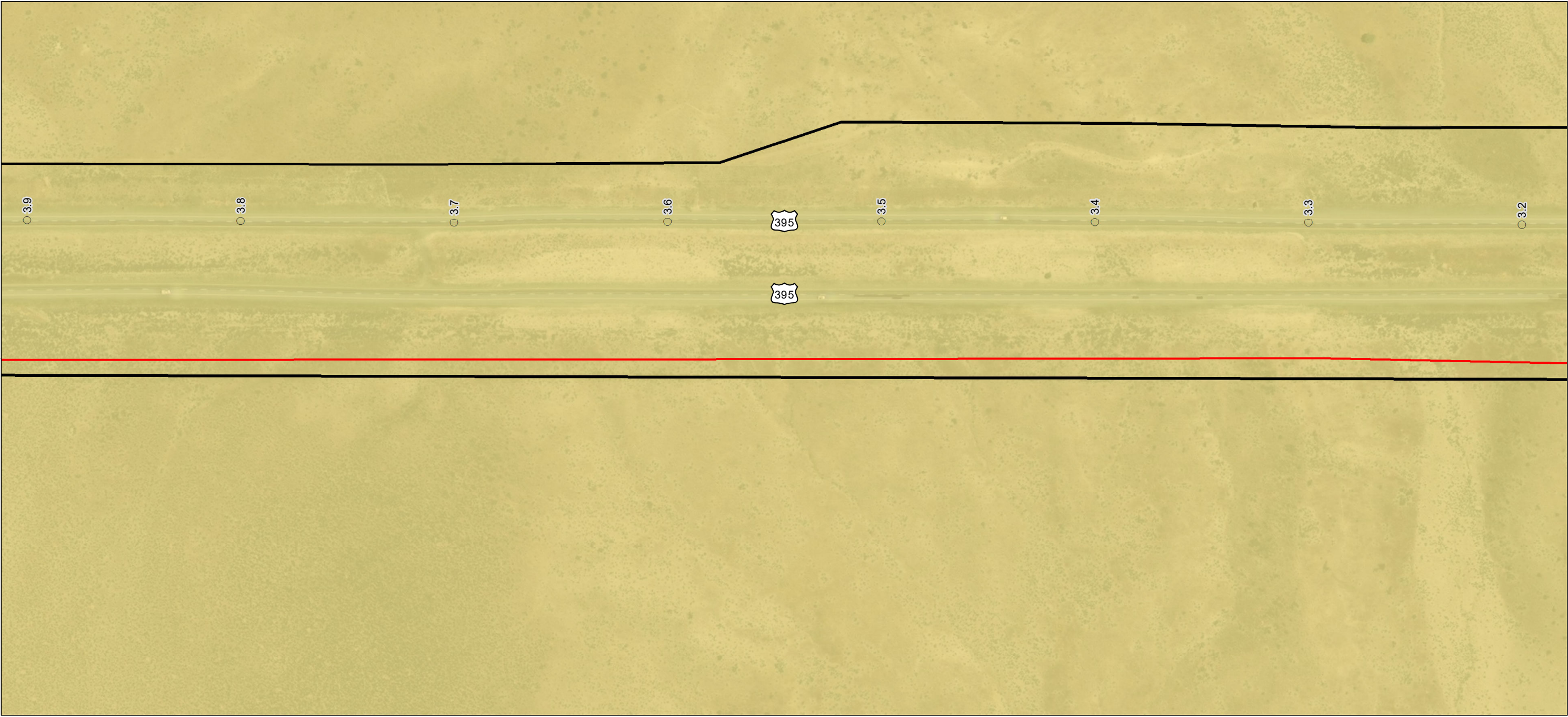


Project Location Prineville, OR to Reno, NV	Prepared by JC on 2020-07-30 TR by CB on 2020-07-30 IR by CS on 2020-07-30
Client/Project	2272020011

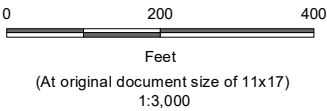
Zayo Group LLC
Prineville to Reno Fiber Optic Project

Figure No.
Appendix A - Page 281 of 292
Title
Project Components Preliminary Design
Proposed Prineville to Reno

U:\227202001103_data\gis_cad\gis\mxd\IPE\AppA_ProjectComponents_3000k.mxd Revised: 2020-09-29 By: jomstock



- Milepost
- Alignment
- ▭ Right-of-Way
- Land Ownership
- Bureau of Land Management (BLM)



Project Location
Prineville, OR to
Reno, NV

Client/Project
Zayo Group LLC
Prineville to Reno Fiber Optic Project

Figure No.
Appendix A - Page 282 of 292

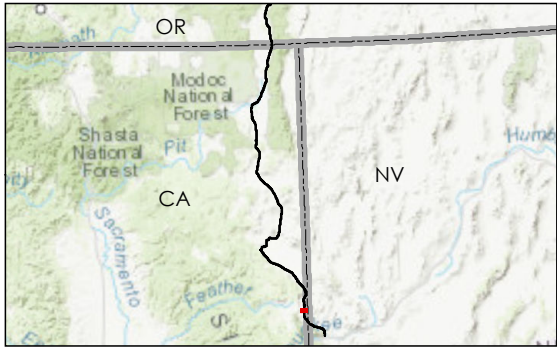
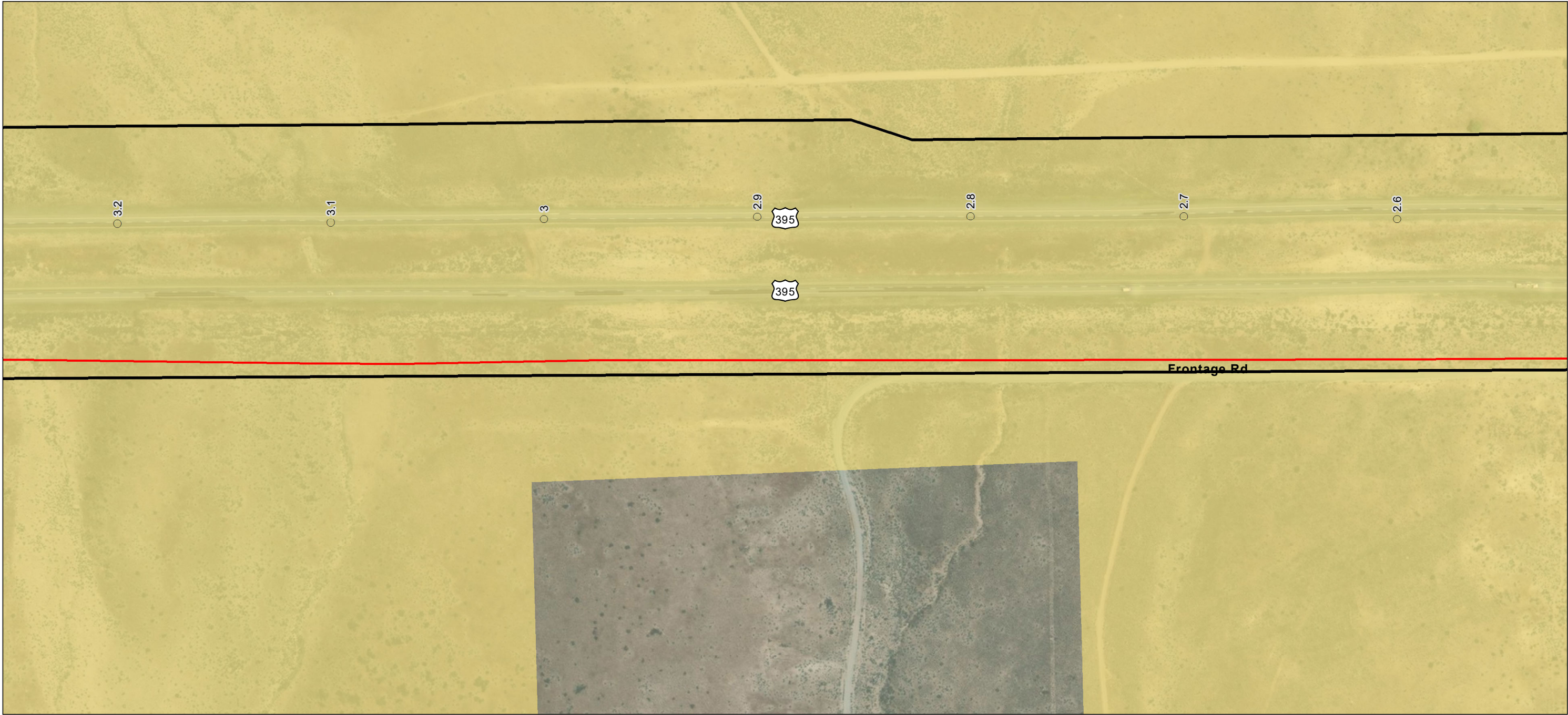
Title
Project Components Preliminary Design
Proposed Prineville to Reno

Prepared by
JC on 2020-07-30
TR by CB on 2020-07-30
IR by CS on 2020-07-30

2272020011

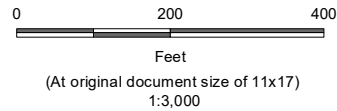
Notes
1. Coordinate System: NAD 1983 UTM Zone 10N
2. Background: ESRI World Imagery web mapping service 2020
3. Sources: Stantec 2020; ESRI 2020; BLM 2020

U:\27202001103_data\gis_cad\gis\mxd\IPEA\IPEA_P\ProjectComponents_3000k.mxd Revised: 2020-09-29 By: jomstock



Notes
1. Coordinate System: NAD 1983 UTM Zone 10N
2. Background: ESRI World Imagery web mapping service 2020
3. Sources: Stantec 2020; ESRI 2020; BLM 2020

- Milepost
- Alignment
- ▭ Right-of-Way
- Land Ownership
- Bureau of Land Management (BLM)



Project Location
Prineville, OR to
Reno, NV

Prepared by JC on 2020-07-30
TR by CB on 2020-07-30
IR by CS on 2020-07-30

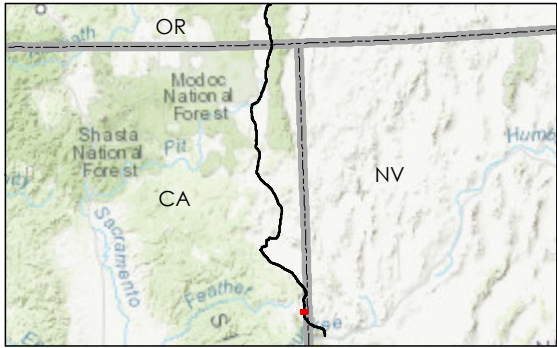
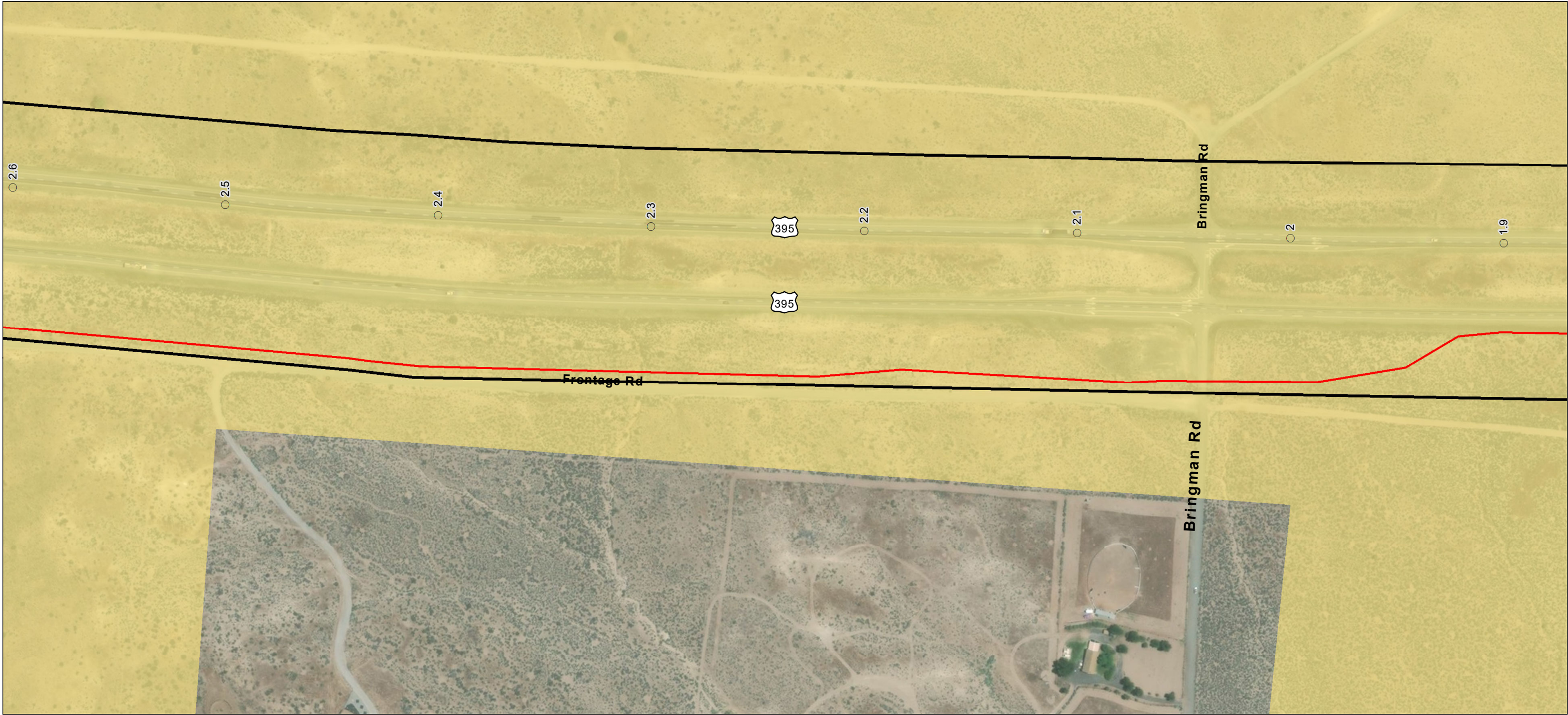
Client/Project
2272020011

Zayo Group LLC
Prineville to Reno Fiber Optic Project

Figure No.
Appendix A - Page 283 of 292

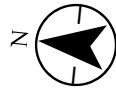

Title
Project Components Preliminary Design
Proposed Prineville to Reno

U:\27202001103_data\gis_cad\gis\mxd\IPE\AppA_ProjectComponents_3000k.mxd Revised: 2020-09-29 By: jomstock



- Notes**
1. Coordinate System: NAD 1983 UTM Zone 10N
 2. Background: ESRI World Imagery web mapping service 2020
 3. Sources: Stantec 2020; ESRI 2020; BLM 2020

- Milepost
- Alignment
- ▭ Right-of-Way
- Land Ownership
- Bureau of Land Management (BLM)



Project Location Prineville, OR to Reno, NV	Prepared by JC on 2020-07-30 TR by CB on 2020-07-30 IR by CS on 2020-07-30
Client/Project	2272020011

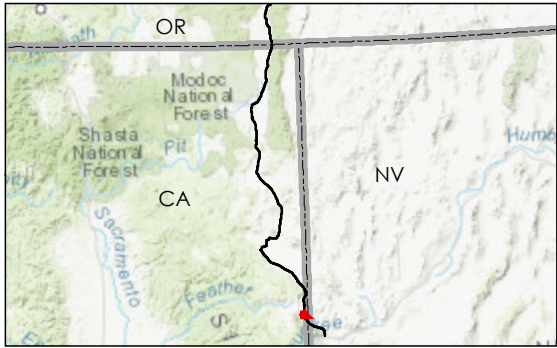
Zayo Group LLC
Prineville to Reno Fiber Optic Project

Figure No.
Appendix A - Page 284 of 292

Title
**Project Components Preliminary Design
Proposed Prineville to Reno**

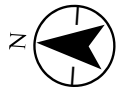
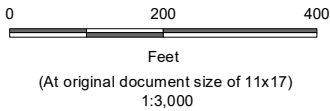
Disclaimer: This document has been prepared based on information provided by others as cited in the Notes section. Stantec has not verified the accuracy and/or completeness of this information and shall not be responsible for any errors or omissions which may be incorporated herein as a result. Stantec assumes no responsibility for data supplied in electronic format, and the recipient accepts full responsibility for verifying the accuracy and completeness of the data.

U:\227202001103_data\gis_cad\gis\mxd\IPE\AppA_ProjectComponents_3000k.mxd Revised: 2020-09-29 By: jomstock



- Milepost
- Alignment
- ▭ Right-of-Way
- Land Ownership
- Bureau of Land Management (BLM)

Notes
1. Coordinate System: NAD 1983 UTM Zone 10N
2. Background: ESRI World Imagery web mapping service 2020
3. Sources: Stantec 2020; ESRI 2020; BLM 2020



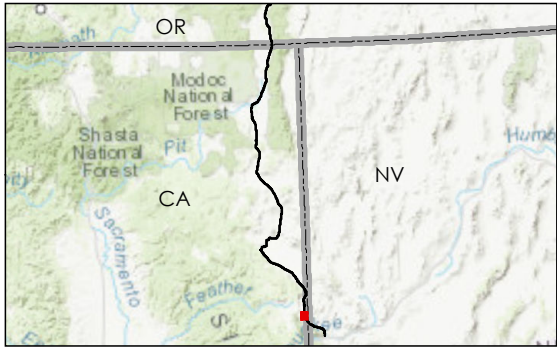
Project Location
Prineville, OR to
Reno, NV

Client/Project
Zayo Group LLC
Prineville to Reno Fiber Optic Project

Figure No.
Appendix A - Page 285 of 292

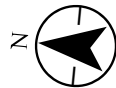
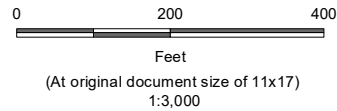
Title
Project Components Preliminary Design
Proposed Prineville to Reno

U:\227202001103_data\gis_cad\gis\mxd\IPE\A\IPEA_P\ProjectComponents_3000k.mxd Revised: 2020-09-29 By: jomstock



- Milepost
- Alignment
- ▭ Right-of-Way
- Land Ownership
 - Bureau of Land Management (BLM)
 - State

Notes
1. Coordinate System: NAD 1983 UTM Zone 10N
2. Background: ESRI World Imagery web mapping service 2020
3. Sources: Stantec 2020; ESRI 2020; BLM 2020



Project Location Prineville, OR to Reno, NV	Prepared by JC on 2020-07-30 TR by CB on 2020-07-30 IR by CS on 2020-07-30
Client/Project	2272020011

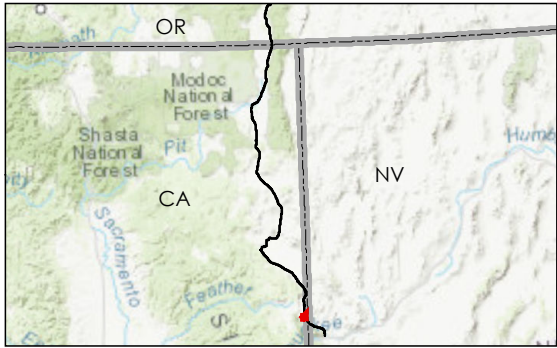
Zayo Group LLC
Prineville to Reno Fiber Optic Project

Figure No.
Appendix A - Page 286 of 292

Title
Project Components Preliminary Design
Proposed Prineville to Reno


Disclaimer: This document has been prepared based on information provided by others as cited in the Notes section. Stantec has not verified the accuracy and/or completeness of this information and shall not be responsible for any errors or omissions which may be incorporated herein as a result. Stantec assumes no responsibility for data supplied in electronic format, and the recipient accepts full responsibility for verifying the accuracy and completeness of the data.

U:\27202001103_data\gis_cad\gis\mxd\PEA\MapA_ProjectComponents_3000k.mxd Revised: 2020-09-29 By: jomstock



- Notes**
1. Coordinate System: NAD 1983 UTM Zone 10N
 2. Background: ESRI World Imagery web mapping service 2020
 3. Sources: Stantec 2020; ESRI 2020; BLM 2020

- Milepost
- Alignment
- ▭ Right-of-Way
- Land Ownership
- State



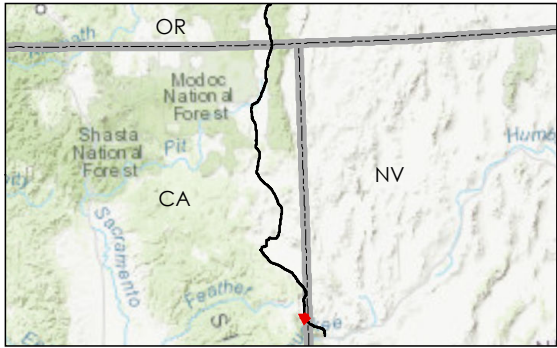

Project Location Prineville, OR to Reno, NV	Prepared by JC on 2020-07-30 TR by CB on 2020-07-30 IR by CS on 2020-07-30
Client/Project	2272020011

Zayo Group LLC
Prineville to Reno Fiber Optic Project

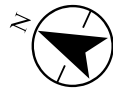
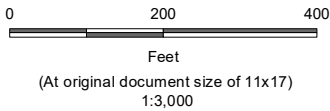
Figure No.
Appendix A - Page 287 of 292

Title
Project Components Preliminary Design
Proposed Prineville to Reno

U:\27202001103_data\gis_cad\gis\mxd\IPE\AppA_ProjectComponents_3000k.mxd Revised: 2020-09-29 By: jomstock



- Milepost
- Alignment
- ▭ Right-of-Way
- Land Ownership
- State



Project Location
Prineville, OR to
Reno, NV

Client/Project
Zayo Group LLC
Prineville to Reno Fiber Optic Project

Prepared by JC on 2020-07-30
TR by CB on 2020-07-30
IR by CS on 2020-07-30

Figure No.
2272020011

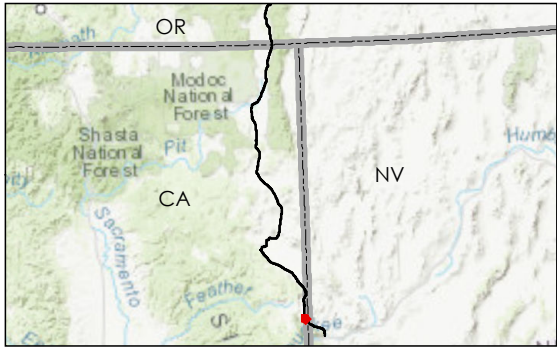
Notes
1. Coordinate System: NAD 1983 UTM Zone 10N
2. Background: ESRI World Imagery web mapping service 2020
3. Sources: Stantec 2020; ESRI 2020; BLM 2020

Appendix A - Page 288 of 292

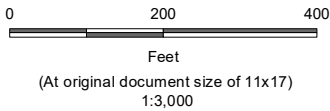
Title
Project Components Preliminary Design
Proposed Prineville to Reno

Disclaimer: This document has been prepared based on information provided by others as cited in the Notes section. Stantec has not verified the accuracy and/or completeness of this information and shall not be responsible for any errors or omissions which may be incorporated herein as a result. Stantec assumes no responsibility for data supplied in electronic format, and the recipient accepts full responsibility for verifying the accuracy and completeness of the data.

U:\27202001103_data\gis_cad\gis\mxd\PEA\MapA_ProjectComponents_3000k.mxd Revised: 2020-09-29 By: jomstock



- Milepost
- Alignment
- ▭ Right-of-Way
- Land Ownership
- State



Project Location
Prineville, OR to
Reno, NV

Client/Project
Zayo Group LLC
Prineville to Reno Fiber Optic Project

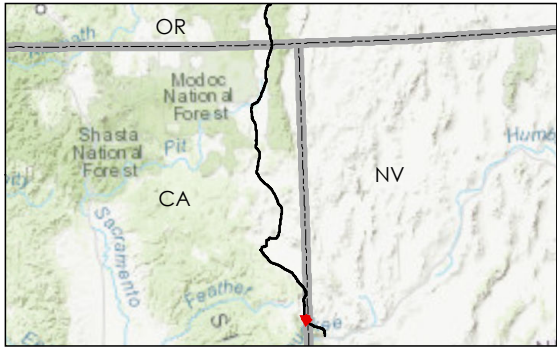
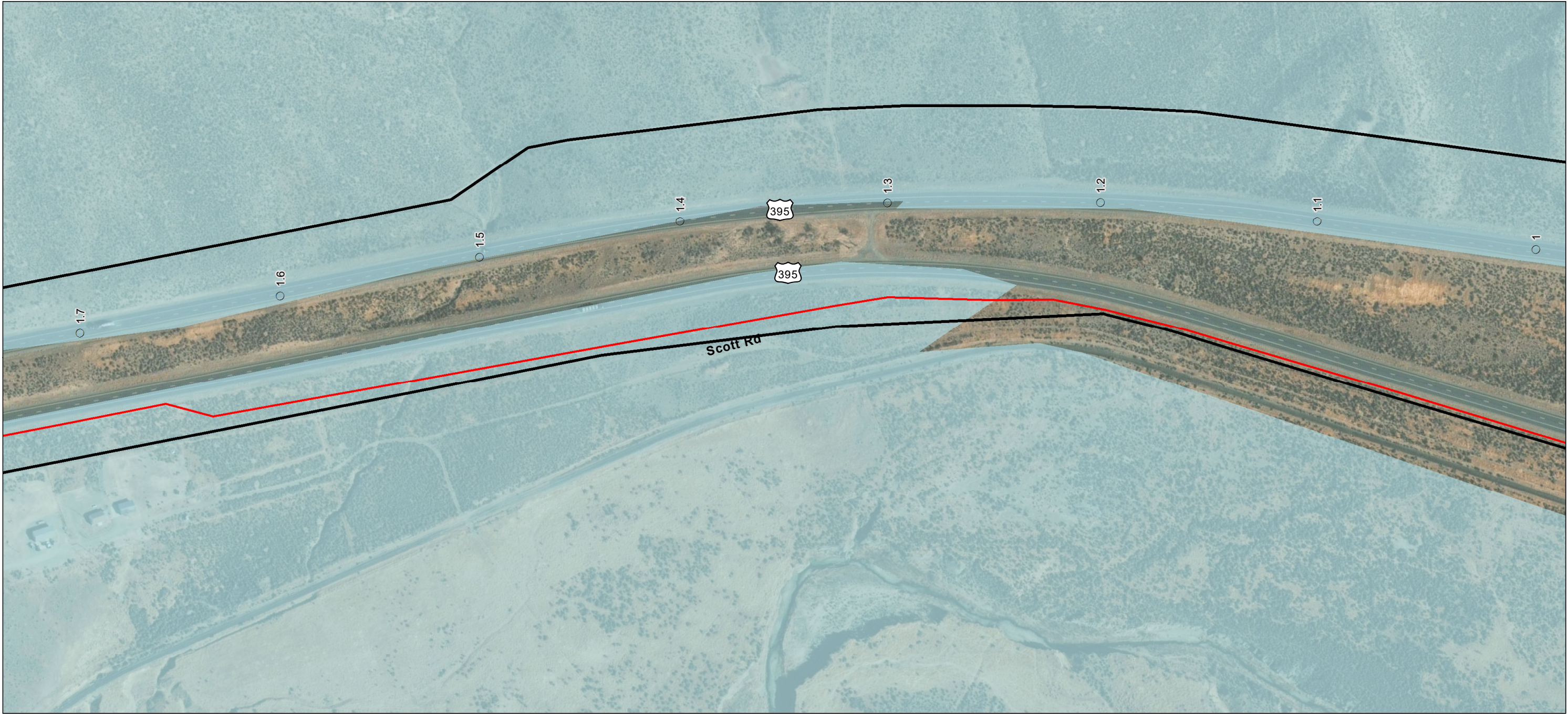
Figure No.
Appendix A - Page 289 of 292

Title
Project Components Preliminary Design
Proposed Prineville to Reno

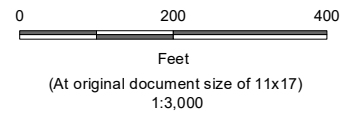
Prepared by JC on 2020-07-30
TR by CB on 2020-07-30
IR by CS on 2020-07-30

2272020011

Notes
1. Coordinate System: NAD 1983 UTM Zone 10N
2. Background: ESRI World Imagery web mapping service 2020
3. Sources: Stantec 2020; ESRI 2020; BLM 2020



- Milepost
- Alignment
- ▭ Right-of-Way
- Land Ownership
- State



Project Location
Prineville, OR to
Reno, NV

Client/Project
Zayo Group LLC
Prineville to Reno Fiber Optic Project

Prepared by JC on 2020-07-30
TR by CB on 2020-07-30
IR by CS on 2020-07-30

Figure No.
Appendix A - Page 290 of 292

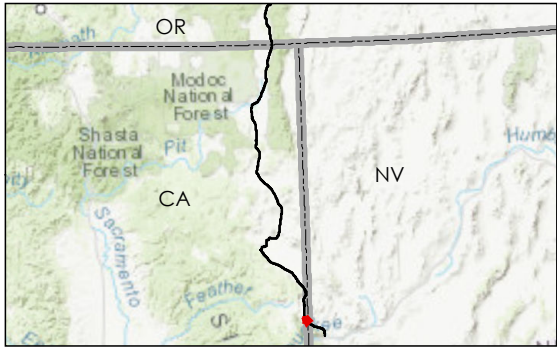
Title
Project Components Preliminary Design
Proposed Prineville to Reno

Notes
1. Coordinate System: NAD 1983 UTM Zone 10N
2. Background: ESRI World Imagery web mapping service 2020
3. Sources: Stantec 2020; ESRI 2020; BLM 2020

U:\227202001103_data\gis_cad\gis\mxd\IPE\AppA_ProjectComponents_3000k.mxd Revised: 2020-09-29 By: jomstock

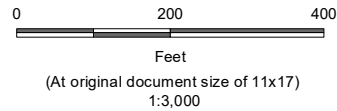
Disclaimer: This document has been prepared based on information provided by others as cited in the Notes section. Stantec has not verified the accuracy and/or completeness of this information and shall not be responsible for any errors or omissions which may be incorporated herein as a result. Stantec assumes no responsibility for data supplied in electronic format, and the recipient accepts full responsibility for verifying the accuracy and completeness of the data.

U:\27202001103_data\gis_cad\gis\mxd\IPE\AppA_ProjectComponents_3000k.mxd Revised: 2020-09-29 By: jomstock



- Notes**
1. Coordinate System: NAD 1983 UTM Zone 10N
 2. Background: ESRI World Imagery web mapping service 2020
 3. Sources: Stantec 2020; ESRI 2020; BLM 2020

- Milepost
- Alignment
- ▭ Right-of-Way
- Land Ownership
- State



Project Location Prineville, OR to Reno, NV	Prepared by JC on 2020-07-30 TR by CB on 2020-07-30 IR by CS on 2020-07-30
Client/Project	2272020011

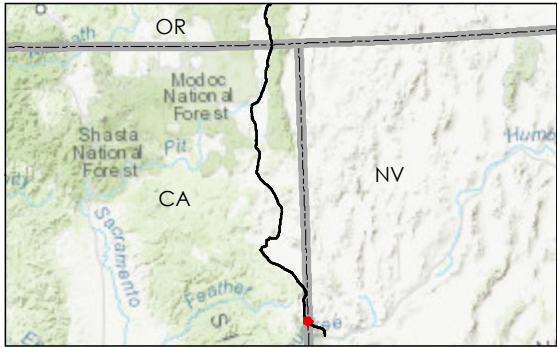
Zayo Group LLC
Prineville to Reno Fiber Optic Project

Figure No.
Appendix A - Page 291 of 292

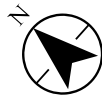

Title
**Project Components Preliminary Design
Proposed Prineville to Reno**

Disclaimer: This document has been prepared based on information provided by others as cited in the Notes section. Stantec has not verified the accuracy and/or completeness of this information and shall not be responsible for any errors or omissions which may be incorporated herein as a result. Stantec assumes no responsibility for data supplied in electronic format, and the recipient accepts full responsibility for verifying the accuracy and completeness of the data.

U:\27202001103_data\gis_cad\gis\mxd\IPE\AppA_ProjectComponents_3000k.mxd Revised: 2020-09-29 By: jomstock



- Milepost
- Alignment
- ▭ Right-of-Way
- Land Ownership
- State



Project Location
Prineville, OR to
Reno, NV

Client/Project
Zayo Group LLC
Prineville to Reno Fiber Optic Project

Figure No.
Appendix A - Page 292 of 292

Title
Project Components Preliminary Design
Proposed Prineville to Reno

Prepared by JC on 2020-07-30
TR by CB on 2020-07-30
IR by CS on 2020-07-30

2272020011

Notes
1. Coordinate System: NAD 1983 UTM Zone 10N
2. Background: ESRI World Imagery web mapping service 2020
3. Sources: Stantec 2020; ESRI 2020; BLM 2020

Disclaimer: This document has been prepared based on information provided by others as cited in the Notes section. Stantec has not verified the accuracy and/or completeness of this information and shall not be responsible for any errors or omissions which may be incorporated herein as a result. Stantec assumes no responsibility for data supplied in electronic format, and the recipient accepts full responsibility for verifying the accuracy and completeness of the data.